

15-065-20211-00-00

STATE OF KANSAS
STATE CORPORATION COMMISSION

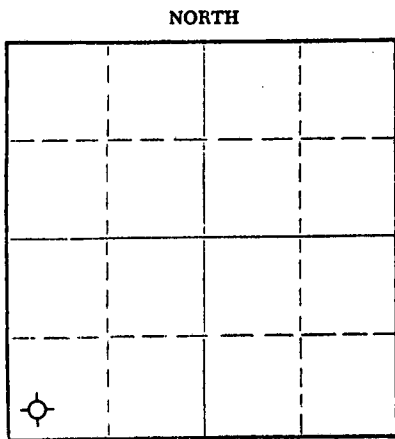
Form CP-4

Give All Information Completely
Make Required Affidavit
Mail or Deliver Report to:
Conservation Division
State Corporation Commission
212 No. Market
Wichita, Kansas

WELL PLUGGING RECORD

Graham County, Sec. 22 Twp. 10 Rge. (E) 24(W)

Location as "NE/CNW/SE/SW" or footage from lines SW SW SW
Lease Owner Glen Rupe
Lease Name Kline Well No. 1
Office Address Brown Building, Wichita, Kansas
Character of Well (completed as Oil, Gas or Dry Hole) dry hole
Date well completed 3-25-69 19
Application for plugging filed 3-25-69 19
Application for plugging approved 3-25-69 19
Plugging commenced 3-25-69 19
Plugging completed 3-25-69 19
Reason for abandonment of well or producing formation dry hole



Locate well correctly on above Section Plat

If a producing well is abandoned, date of last production _____ 19____
Was permission obtained from the Conservation Division or its agents before plugging was commenced? Yes

Name of Conservation Agent who supervised plugging of this well Ed Nichols
Producing formation _____ Depth to top _____ Bottom _____ Total Depth of Well 4000 Feet
Show depth and thickness of all water, oil and gas formations.

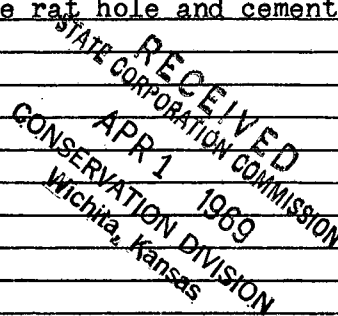
OIL, GAS OR WATER RECORDS

CASING RECORD

FORMATION	CONTENT	FROM	TO	SIZE	PUT IN	PULLED OUT

Describe in detail the manner in which the well was plugged, indicating where the mud fluid was placed and the method or methods used in introducing it into the hole. If cement or other plugs were used, state the character of same and depth placed, from _____ feet to _____ feet for each plug set.

Filled hole to 1075 feet with heavy mud. Set plug and $\frac{1}{4}$ sack rolled tied hulls at 1075 feet. Cemented hole with 100 sacks through drill pipe. Filled hole to 220 feet with heavy mud. Set plug at 220 feet. Cemented hole with 20 sacks through drill pipe. Filled hole to 40 feet with heavy mud. Dumped $\frac{1}{2}$ sacks hulls on fluid at 40 feet. Dumped $\frac{1}{2}$ sack dry cement on hulls. Pushed $\frac{1}{4}$ sack hulls rolled and tied on top of bridge. Cemented top of hole with 10 sacks cement. Bridge rat hole and cemented with two sacks cement three feet below ground level.



(If additional description is necessary, use BACK of this sheet)


Name of Plugging Contractor American Drilling Co., Ltd
Address 360 Sutton Place, Wichita, Kansas

STATE OF Kansas COUNTY OF Sedgwick, ss.
Larry G. Stephenson (employee of owner) or (owner or operator) of the above-described well, being first duly sworn on oath, says: That I have knowledge of the facts, statements, and matters herein contained and the log of the above-described well as filed and that the same are true and correct. So help me God.

(Signature) Larry G. Stephenson
360 Sutton Place, Wichita, Kansas
(Address)

SUBSCRIBED AND SWORN TO before me this 29 day of March

My commission expires July 25, 1972



15-065-20211-00-00

COMPANY: Glen Rupe
 CONTRACTOR: American Drilling Co., Ltd
 FARM: Kline #1
 LOCATION: Section 22-10-24W, Graham County
 SW SW SW
 COMMENCED: March 15, 1969
 COMPLETED: March 25, 1969

KB: 2390

0	to	216	Sand & Shale
216	to	1190	Shale
1190	to	1790	Shale & Red Bed
1790	to	2016	Red Bed & Shale
2016	to	2053	Anhydrite
2053	to	2581	Shale
2581	to	2708	Shale
2708	to	3746	Lime
3746	to	3808	Lime & Shale
3808	to	4000	Lime
		4000	Total Depth


RECEIVED
 STATE CORPORATION COMMISSION
 APR 1 1969
 CONSERVATION DIVISION
 Wichita, Kansas

Set 216 feet of 8 5/8" surface pipe w/160 sx, Sunset

Dry and Abandoned

CERTIFICATE

I, Larry G. Stephenson, do hereby certify that the above and foregoing is a true and correct copy of the drillers log of the Kline #1, Section 22-10-24W, Graham County, Kansas as reflected by files of the American Drilling Co., Ltd.


 Larry G. Stephenson