

15-065-20619-00-00

STATE OF KANSAS
STATE CORPORATION COMMISSION

Form CP-4

Give All Information Completely
Make Required Affidavit
Mail or Deliver Report to:
Conservation Division
State Corporation Commission
P. O. Box 17027
Wichita, Kansas 67217
NORTH

WELL PLUGGING RECORD

Graham County, Sec. 22 Twp. 10S Rge. (E)24 (W)

Location as "NE/CNW&SW" or footage from lines. C N/2 N/2 NW

Lease Owner Murfin Drilling Company

Lease Name Meinershagen Well No. 1

Office Address 617 Union Center, Wichita, Kansas 67202

Character of Well (completed as Oil, Gas or Dry Hole) Dry Hole

Date well completed 7-9 1973

Application for plugging filed 7-9 1973

Application for plugging approved 7-9 1973

Plugging commenced 7-9 1973

Plugging completed 7-10 1973

Reason for abandonment of well or producing formation Dry Hole

If a producing well is abandoned, date of last production 10

Was permission obtained from the Conservation Division or its agents before plugging was commenced? Yes

Name of Conservation Agent who supervised plugging of this well Bill Nichols

Producing formation _____ Depth to top _____ Bottom _____ Total Depth of Well 3800 Feet

Show depth and thickness of all water, oil and gas formations.

OIL, GAS OR WATER RECORDS

CASING RECORD

FORMATION	CONTENT	FROM	TO	SIZE	PUT IN	PULLED OUT
				8 5/8"	207'	None

Describe in detail the manner in which the well was plugged, indicating where the mud fluid was placed and the method or methods used in introducing it into the hole. If cement or other plugs were used, state the character of same and depth placed, from _____ feet to _____ feet for each plug set.

1st plug @ 1175 w/110 sx
2nd plug @ 215 w/30 sx
3rd plug @ 40 w/10 sx

RECEIVED
STATE CORPORATION COMMISSION
JUL 19 1973
CONSERVATION DIVISION
Wichita, Kansas

(If additional description is necessary, use BACK of this sheet)
Name of Plugging Contractor Sun Oil Well Cementing, Inc.
Address Box 169, Great Bend, Kansas

STATE OF Kansas, COUNTY OF Sedgwick, ss.
James R. Daniels (employee of owner) or (owner or operator) of the above-described


well, being first duly sworn on oath, says: That I have knowledge of the facts, statements, and matters herein contained and the log of the above-described well as filed and that the same are true and correct. So help me God.

(Signature) James R. Daniels
617 Union Center, Wichita, Kansas
(Address)

SUBSCRIBED AND SWORN to before me this 18th day of July, 1973

BARBARA COLE, Notary Public
My commission expires My Commission Expires Sept. 5, 1976

Notary Public.



WELL LOG

COMPANY. MURFIN DRILLING COMPANY

SEC. 22 T. 10S R. 24W
LOC. C N/2 N/2 NW

FARM MEINERSHAGEN NO. 1


RIG. NO. 15

TOTAL DEPTH 3800'

COMM. 7-5-73

COMP. 7-9-73

COUNTY Graham
KANSAS



CONTRACTOR Murfin Drilling Company

CASING

20	10
15	8 5/8" @ 207' w/170 sx
12	6
13	5

ELEVATION 2464 GL

PRODUCTION D & A


FIGURES INDICATE BOTTOM OF FORMATIONS

160	Surface dirt & sand
2096	Shale
2131	Anhydrite
2480	Shale
2790	Shale - lime
2945	Lime
3550	Shale & lime
3800	Lime
3800	TD

State of Kansas
County of Sedgwick } ss:

I, James R. Daniels of the Murfin Drilling Company

do hereby certify that the above and foregoing is a true and correct copy of the log of the Meinershagen #1 well.



James R. Daniels
Subscribed and sworn to before me this 18th day of July 1973

BARBARA COLE, Notary Public
My Commission Expires: Sept. 5, 1976

Barbara Cole
NOTARY PUBLIC