

STATE OF KANSAS  
STATE CORPORATION COMMISSION

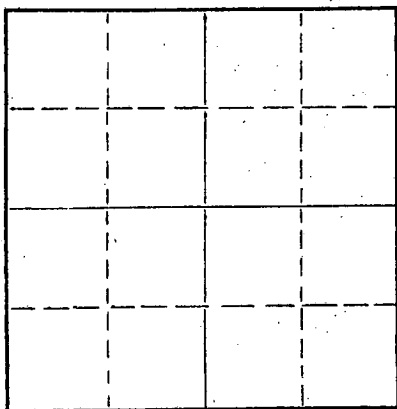
WELL PLUGGING RECORD

Give All Information Completely  
Make Required Affidavit  
Mail or Deliver Report to:  
Conservation Division  
State Corporation Commission  
800 Bitting Building  
Wichita, Kansas

Graham County. Sec. 4 Twp. 9S Rge. 23W (E) (W)

Location as "NE/CNW/SW" or footage from lines SE NE NW  
Lease Owner Imperial Oil of Kansas, Inc.  
Lease Name Quint Well No. 1  
Office Address Wichita, Kansas  
Character of Well (completed as Oil, Gas or Dry Hole) Dry Hole  
Date well completed May 4, 1956  
Application for plugging filed May 4, 1956  
Application for plugging approved May 4, 1956  
Plugging commenced May 4, 1956  
Plugging completed May 4, 1956  
Reason for abandonment of well or producing formation No commercial shows of oil.

NORTH



Locate well correctly on above Section Plat

If a producing well is abandoned, date of last production 19  
Was permission obtained from the Conservation Division or its agents before plugging was commenced? yes

Name of Conservation Agent who supervised plugging of this well Eldon Petty, Hays, Kansas  
Producing formation \_\_\_\_\_ Depth to top \_\_\_\_\_ Bottom \_\_\_\_\_ Total Depth of Well 3815 Feet  
Show depth and thickness of all water, oil and gas formations.

OIL, GAS OR WATER RECORDS

CASING RECORD

FORMATION	CONTENT	FROM	TO	SIZE	PUT IN	PULLED OUT
				8-5/8"	5-4-56	

Describe in detail the manner in which the well was plugged, indicating where the mud fluid was placed and the method or methods used in introducing it into the hole. If cement or other plugs were used, state the character of same and depth placed, from \_\_\_\_\_ feet to \_\_\_\_\_ feet for each plug set.


Set bottom plug at 180' with 15 sacks cement. Top plug at 40' with 10 sacks cement.

RECEIVED  
STATE CORPORATION COMMISSION  
16-6-56  
JUN 6 1956  
CONSERVATION DIVISION  
Wichita, Kansas

(If additional description is necessary, use BACK of this sheet)  
Name of Plugging Contractor Imperial Oil of Kansas, Inc.  
Address 903 Union National Bank Building, Wichita, Kansas

STATE OF Kansas, COUNTY OF Sedgwick, ss.  
Raymond L. Bacon (employee of owner) or (owner or operator) of the above-described well, being first duly sworn on oath, says: That I have knowledge of the facts, statements, and matters herein contained and the log of the above-described well as filed and that the same are true and correct. So help me God. IMPERIAL OIL OF KANSAS, INC.

By: Raymond L. Bacon V-P  
(Signature) 903 Union National Bank Building  
Wichita 2, Kansas  
(Address)



SUBSCRIBED AND SWORN to before me this 5th day of June, 1956

Frances E. Barham  
Frances E. Barham Notary Public.

PLUGGING  
FILE SEC. 4 T. 9 R. 23W  
BOOK PAGE 60 LINE 1

DRILLER'S LOG

Imperial Oil of Kansas, Inc.  
903 Union National Bank Building  
Wichita 2, Kansas

Quint No. 1  
SE NE NW Sec. 4-9S-23W  
Graham County, Kansas

Total Depth: 3815'

Elevation: 2252' R.B.  
Production: D & A

Commenced: 4-26-56 Completed: 5-4-56

Contractor: Imperial Oil of Kansas, Inc.  
Wichita, Kansas

Casing Record: Set 8-5/8" Surface Pipe at 200' with 200 sacks cement.

Figures indicate bottom of formations:

Sand	40'		
Shale and Clay	110'		
Shale	810'	<u>TOPS</u>	
Sand	1050'	Heebner	3548' (-1296)
Shale	1710'	Toronto	3571' (-1319)
Shale and Red Bed	1900'	Lansing	3588' (-1336)
Anhydrite	1942'	Total Depth	3815' (-1563)
Red Bed and Shale	2430'		
Shale and Lime	3500'		
Lime	3815'		
Total Depth	3815'		


We hereby certify this to be a correct and accurate log of the above described well as shown on the daily drilling reports.

IMPERIAL OIL OF KANSAS, INC.

By Ray L. Dean  
Vice-President

Subscribed and sworn to before me this 5th day of June, 1956.

My Commission Expires: April 18, 1959



RECEIVED  
JUN 6 1956  
CONSERVATION DIVISION  
Wichita, Kansas

Francis E. Barlow  
Notary Public

PLUGGING  
FILE SEC. 4 T. 9 R. 23W  
BOOK PAGE 60 LINE 1