


STATE OF KANSAS  
STATE CORPORATION COMMISSION

WELL PLUGGING RECORD

Give All Information Completely  
Make Required Affidavit  
Mail or Deliver Report to:  
Conservation Division  
State Corporation Commission  
800 Biting Building  
Wichita, Kansas

Graham County, Sec. 4 Twp. 9 Rge. 23 (E) (W) W

Location as "NE/CNW/SW" or footage from lines SE SW NW  
Lease Owner Imperial Oil of Kansas, Inc.  
Lease Name Brown "C" Well No. 2  
Office Address 903 Union National Bank Bldg. Wichita, Kansas  
Character of Well (completed as Oil, Gas or Dry Hole) Dry Hole  
Date well completed May 17, 19 55  
Application for plugging filed May 17, 19 55  
Application for plugging approved May 17, 19 55  
Plugging commenced May 17, 19 55  
Plugging completed May 17, 19 55  
Reason for abandonment of well or producing formation  
no shows of oil



Locate well correctly on above  
Section Plat

If a producing well is abandoned, date of last production 19  
Was permission obtained from the Conservation Division or its agents before plugging was com-  
menced? Yes

Name of Conservation Agent who supervised plugging of this well Mr. J. P. Roberts  
Producing formation \_\_\_\_\_ Depth to top \_\_\_\_\_ Bottom \_\_\_\_\_ Total Depth of Well 3800 Feet  
Show depth and thickness of all water, oil and gas formations.


OIL, GAS OR WATER RECORDS

CASING RECORD

FORMATION	CONTENT	FROM	TO	SIZE	PUT IN	PULLED OUT
				8-5/8"	231	none

Describe in detail the manner in which the well was plugged, indicating where the mud fluid was placed and the method or methods used in introducing it into the hole. If cement or other plugs were used, state the character of same and depth placed, from \_\_\_\_\_ feet to \_\_\_\_\_ feet for each plug set.

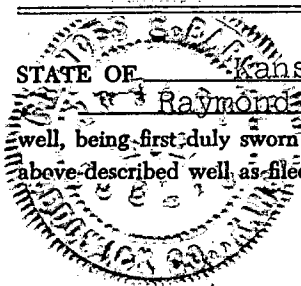
Set #1 plug at 200 feet  
w/15 sacks cement. Filled  
hole with rotary mud to  
40'. Set #2 plug with 10  
sacks cement.



(If additional description is necessary, use BACK of this sheet)

Name of Plugging Contractor Imperial Oil of Kansas, Inc.  
Address 903 Union National Bank Building, Wichita, Kansas

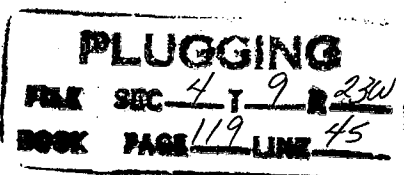
STATE OF Kansas, COUNTY OF Sedgwick, ss.  
Raymond L. Bacon (employee of owner) or (owner or operator) of the above-described well, being first duly sworn on oath, says: That I have knowledge of the facts, statements, and matters herein contained and the log of the above-described well, as filed and that the same are true and correct. So help me God. Imperial Oil of Kansas, Inc.  
(Signature) By: Raymond L. Bacon V-P  
903 Union National Bank Building  
Wichita, Kansas (Address)



SUBSCRIBED AND SWORN TO before me this 15th day of June, 1955

Frances E. Barham  
Notary Public.

My commission expires April 18, 1959



DRILLER'S LOG

Imperial Oil of Kansas, Inc.  
903 Union National Bank Bldg.  
Wichita 2, Kansas

Brown "C" #2  
SE SW NW Sec. 4-8-23W  
Graham County, Kansas

Total Depth: 3800'

Elevation: 2252' R.B.  
Production: D & A

Commenced: 5-9-55 Completed: 5-17-55

Contractor: Imperial Oil of Kansas, Inc.  
Wichita, Kansas

Casing Record: Set 8-5/8" Surface Pipe at 231' W/200 sacks cement.

Figures indicate bottom of formations:


Sand, Rock and Clay	231'		
Shale and Shells	800'		
Shale and Sand "Hard"	1430'		
Dakota Sand	1640'		
Red Bed and Shale	1890'	Anhydrite	1890' ( /352)
Anhydrite	1925'	Heebner	3544' (-1292)
Shale and Shells	2675'	Lansing	3585' (-1333)
Shale and Lime	3468'	Rotary Total Depth	3800' (-1548)
Lime	3800'		
Total Depth	3800'		

**RECEIVED**  
STATE CORPORATION COMMISSION  
JUN 17 1955  
CONSERVATION DIVISION  
Wichita, Kansas

We hereby certify this to be a correct and accurate log of the above described well as shown on the daily drilling reports.

IMPERIAL OIL OF KANSAS, INC.

By: Raymond E. Brown  
Vice-President



Subscribed and sworn to before me this 15th day of June, 1955.

My Commission Expires:

April 18, 1959

Francis P. Barkham  
Notary Public

**PLUGGING**  
FILE SEC 4 T 9 R 23W  
BOOK PAGE 119 LINE 45