


STATE OF KANSAS  
STATE CORPORATION COMMISSION  
CONSERVATION DIVISION  
P. O. BOX 17027  
WICHITA, KANSAS 67217

FORM CP-4

WELL PLUGGING RECORD

Graham County, Sec 5 Twp 9S Rge (E) 23 (W)  
Location as "NE/CNWSW" or footage from lines Approx NW NW NE  
Lease Owner Murfin Drilling Company  
Lease Name Fountain Well No. W-1  
Office Address 617 Union Center, Wichita, Kansas 67202  
Character of Well (completed as Oil, Gas or Dry Hole) Dry Hole  
Date well completed Sept. 26 1974  
Application for plugging filed Sept. 26 1974  
Application for plugging approved Sept. 26 1974  
Plugging commenced Sept. 26 1974  
Plugging completed Sept. 26 1974  
Reason for abandonment of well or producing formation Casing collapsed  
Lost hole  
If a producing well is abandoned, date of last production 19  
Was permission obtained from the Conservation Division or its agents before plugging was commenced? Yes



Locate well correctly on above Section Plat

Name of Conservation Agent who supervised plugging of this well Bill Nichols  
Producing formation \_\_\_\_\_ Depth to top \_\_\_\_\_ Bottom \_\_\_\_\_ Total Depth of Well 3900 Feet  
Show depth and thickness of all water, oil and gas formations.

OIL, GAS OR WATER RECORDS

CASING RECORD

FORMATION	CONTENT	FROM	TO	SIZE	PUT IN	PULLED OUT
				10 3/4"	102'	None
				7"	3899'	None

Describe in detail the manner in which the well was plugged, indicating where the mud fluid was placed and the method or methods used in introducing it into the hole. If cement or other plugs were used, state the character of same and depth placed, from \_\_\_\_\_ feet to \_\_\_\_\_ feet for each plug set.

1st plug @ 2950' w/25 sx  
2nd plug @ 1000' w/65 sx  
3rd plug @ 40' w/10 sx

RECEIVED  
STATE CORPORATION COMMISSION  
11-11-74  
NOV 11 1974  
CONSERVATION DIVISION  
Wichita, Kansas

(If additional description is necessary, use BACK of this sheet)  
Name of Plugging Contractor Sun Oil Well Cementing, Inc.  
Address Box 169, Great Bend, Kansas


STATE OF Kansas COUNTY OF Sedgwick ss.  
James R. Daniels (Employee of owner or (owner or operator) of the above-described

well, being first duly sworn on oath, says: That I have knowledge of the facts, statements, and matters herein contained and the log of the above-described well as filed and that the same are true and correct. So help me God.

(Signature) James R. Daniels  
617 Union Center, Wichita, Kansas 67202  
(Address)

Subscribed and sworn to before me this 8th day of November, 19 74

BARBARA COLE, Notary Public  
My Commission Expires Sept. 5, 1976 Barbara Cole Notary Public.



WELL LOG

COMPANY MURFIN DRILLING COMPANY

SEC. 5 T. 9S R. 23W  
LOC. 50' FNL & 50' FWL NE/4

FARM FOUNTAIN NO. 1-WI

RIG. NO. 15


TOTAL DEPTH 3900'

COUNTY Graham  
KANSAS

COMM. 4-6-74

COMP. 4-12-74

CONTRACTOR Murfin Drilling Company



CASING

20 10 3/4" @ 102' w/75 SX  
15 8 7" @ 3899' w/150 SX  
12 6  
13 5

ELEVATION 2323 GL 2328 KB

PRODUCTION Water Injection

FIGURES INDICATE BOTTOM OF FORMATIONS


75 Sand  
102 Shale  
560 Cement - shale  
1977 Sand & shale  
2005 Anhydrite  
2630 Shale  
2805 Lime  
3500 Lime & shale  
3900 Lime  
3900 RTD

RECEIVED  
STATE CORPORATION COMMISSION  
NOV 11 1974  
CONSERVATION DIVISION  
Wichita, Kansas

State of Kansas  
County of Sedgwick } 83:

I, James R. Daniels of the Murfin Drilling Company

upon oath state that the above and foregoing is a true and correct copy of the log of the Fountain #1-WI well.



James R. Daniels

Subscribed and sworn to before me this 22nd day of May 19 74

My Commission Expires: My Commission Expires Sept. 5, 1976

Barbara Cole  
NOTARY PUBLIC