

STATE OF KANSAS  
STATE CORPORATION COMMISSION

WELL PLUGGING RECORD

Give All Information Completely  
Make Required Affidavit  
Mail or Deliver Report to  
Conservation Division  
State Corporation Comm.  
245 North Water  
Wichita, KS 67202

Graham County, Sec. 5 Twp. 9S Rge. 23W H/W  
Location as "NE/CNW $\frac{1}{4}$ SW $\frac{1}{4}$ " or footage from lines  
C W/2 SE/4 SW/4


Lease Owner Gear Petroleum Company  
Lease Name Engleman Well No. 1  
Office Address 300 Sutton Place, Wichita, Kansas 67202  
Character of Well (Completed as Oil, Gas or Dry Hole) \_\_\_\_\_  
D & A

Date Well completed June 20, 1980  
Application for plugging filed June 20, 1980  
Application for plugging approved June 20, 1980  
Plugging commenced June 20, 1980  
Plugging completed June 20, 1980  
Reason for abandonment of well or producing formation \_\_\_\_\_  
D & A

If a producing well is abandoned, date of last production 19 \_\_\_\_\_

Was permission obtained from the Conservation Division or its agents before plugging was commenced? Yes \_\_\_\_\_

Name of Conservation Agent who supervised plugging of this well Gil Balthazor  
Producing formation \_\_\_\_\_ Depth to top \_\_\_\_\_ Bottom \_\_\_\_\_ Total Depth of Well 3,890'  
Show depth and thickness of all water, oil and gas formations.



Locate well correctly on above Section Plat

OIL, GAS OR WATER RECORDS

CASING RECORD

FORMATION	CONTENT	FROM	TO	SIZE	PUT IN	PULLED OUT
				8 5/8"	260'	-0-

Describe in detail the manner in which the well was plugged, indicating where the mud fluid was placed and the method or methods used in introducing it into the hold. If cement or other plugs were used, state the character of same and depth placed, from \_\_\_\_\_ feet to \_\_\_\_\_ feet for each plug set.

Plug #1 @ 960' w/60. sx cement  
#2 @ 240' w/30 sx cement  
Bridge @ 40' w/10 sx cement  
5 sx cement in rathole.  
50-50 Pozmix, 6% Gel

(If additional description is necessary, use BACK of this sheet)

Name of Plugging Contractor Red Tiger Drilling Company  
1720 KSB&T Building, Wichita, Kansas 67202

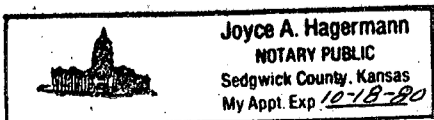
STATE OF Kansas COUNTY OF Sedgwick, ss. contractor  
Gloria Fawcett (employee of ~~owner or contractor or operator~~)  
of the above-described well, being first duly sworn on oath, says: That I have knowledge of the facts, statements, and matters herein contained and the log of the above-described well as filed and that the same are true and correct. So help me God.

(Signature) Gloria Fawcett  
1720 KSB&T Building, Wichita, Kansas  
(Address)

SUBSCRIBED AND SWORN TO before me this 24th day of June, 1980.

My commission expires \_\_\_\_\_

RECEIVED  
STATE CORPORATION COMMISSION  
Notary Public.  
JUN 30 1980  
6-30-80  
CONSERVATION DIVISION  
Wichita, Kansas



DRILLERS LOG

No. 1 Engleman

CASING RECORD:	COMPANY:	Gear Petroleum Company	DESCRIPTION:
8 5/8" @ 265' w/170 sx cement	CONTRACTOR:	Red Tiger Drilling Company	C W/2 SE/4 SW/4 Sec. 5-T9S-R23W Graham County, Kansas
D & A	COMMENCED:	June 9, 1980	
TOTAL DEPTH: 3,890'	COMPLETED:	June 20, 1980	ELEVATION: 2,335' KB

<u>FORMATION</u>	<u>FROM</u>	<u>TO</u>	<u>REMARKS</u>
Shale, Sand & Shale	0	270	
Shale	270	1070	
Sand	1070	1105	
Shale & Red Bed	1105	1512	
Sand	1512	1721	
Shale	1721	1970	
Anhydrite	1970	2007	
Shale	2007	2336	
Shale & Lime Streaks	2336	2495	
Shale	2495	2695	
Shale & Lime	2695	3065	
Lime & Shale	3065	3170	
Shale & Lime	3170	3388	
Lime & Shale	3388	3450	
Shale & Lime	3450	3631	
Lime	3631	3692	
Shale & Lime	3692	3714	
Lime	3714	3890	
RTD			

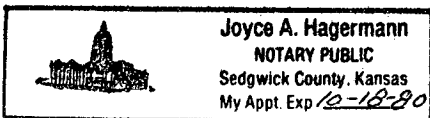
I certify that this is a true and correct copy of the above log to the best of my knowledge.

RED TIGER DRILLING COMPANY

Gloria Fawcett  
Gloria Fawcett

Subscribed and sworn to before me this 24th day of June, 1980.

Joyce A. Hagermann  
Notary Public



RECEIVED  
JUN 27 1980

JUN 30 1980