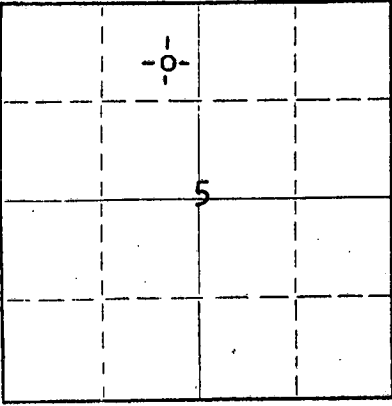


Give All Information Completely
Make Required Affidavit
Mail or Deliver Report to:
Conservation Division
State Corporation Commission
212 No. Market
Wichita, Kansas

WELL PLUGGING RECORD



Locate well correctly on above
Section Flat

GRAHAM County. Sec. 5 Twp. 9S Rge. 23 (X) (W)

Location as "NE/CNW/SW" or footage from lines SW NE NW
Lease Owner DANE G HANSEN TRUST
Lease Name STAGGER Well No. 1
Office Address LOGAN, KANSAS 67646
Character of Well (completed as Oil, Gas or Dry Hole) DRY HOLE
Date well completed JULY 8 19 70
Application for plugging filed JULY 8 19 70
Application for plugging approved JULY 8 19 70
Plugging commenced JULY 8 19 70
Plugging completed JULY 8 19 70
Reason for abandonment of well or producing formation TOO LOW STRUCTURALLY

If a producing well is abandoned, date of last production 19
Was permission obtained from the Conservation Division or its agents before plugging was commenced? YES

Name of Conservation Agent who supervised plugging of this well L. W. NICHOLS, MORLAND KANSAS
Producing formation Depth to top Bottom Total Depth of Well 3985' Feet
Show depth and thickness of all water, oil and gas formations.


OIL, GAS OR WATER RECORDS

CASING RECORD

FORMATION	CONTENT	FROM	TO	SIZE	PUT IN	PULLED OUT
				8 5/8"	206.53'	NONE

Describe in detail the manner in which the well was plugged, indicating where the mud fluid was placed and the method or methods used in introducing it into the hole. If cement or other plugs were used, state the character of same and depth placed, from feet to feet for each plug set.

FILLED WITH HEAVY MUD TO 900' SET PLUG.
PUT IN 70 SXS CEMENT. FILLED WITH HEAVY
MUD TO 210'. SET PLUG. PUT IN 20 SXS
CEMENT. FILLED WITH HEAVY MUD UP TO 40'.
SET PLUG. FILLED TO TOP WITH 1/2 SXS
HULLS AND 10 SXS CEMENT.




Name of Plugging Contractor C-G DRILLING CO. 1107 UNION NATIONAL BLDG, WICHITA, KS 67202
Address

STATE OF KANSAS COUNTY OF SEDGWICK, ss.
G. F. Galloway (employee of owner) or (owner or operator) of the above-described well, being first duly sworn on oath, says: That I have knowledge of the facts, statements, and matters herein contained and the log of the above-described well as filed and that the same are true and correct. So help me God.
(Signature) G. F. Galloway 1107 Union National Bldg.
(Address)

My commission expires to before me this 13th day of JULY, 19 70
DECEMBER 7, 1971

Phyllis Buchanan
Phyllis Buchanan Notary Public.



W E L L L O G

OPERATOR: DANE G HANSEN TRUST
WELL NAME: STAGGER #1 LOCATION: SW NE NW
COUNTY: GRAHAM STATE: KANSAS
WELL COMMENCED: 7/1/70 WELL COMPLETED: 7/8/70
ELEVATION: 2302 KB TOTAL DEPTH: 3875'
PRODUCTION: DRY & ABANDONED RIG NO: 1
CASING - 8-5/8": 10 Jts 8 5/8" USED 28# CSG @ 206.53' W/150 SXS QUICKSET
5-1/2": -----

ALL MEASUREMENTS TAKEN FROM THE TOP OF ROTARY BUSHING:

FROM	TO	FORMATION	DEVIATION FROM VERTICAL	REMARKS:
0	580	SHALE	1/4° 50'	
580	1305	SAND AND SHALE	1 1/4° 1100'	
1305	1335	SAND		
1335	1490	SHALE		
1490	1700	SAND		
1700	1955	RED BED		
1956	1990	ANHYDRITE		
1900	2318	SHALE		
2318	3875	LIME & SHALE		DST #1 3700'-3715' DST #2 3761'-3840'

RECEIVED
STATE CORPORATION COMMISSION
AUG 6 1970
CONSERVATION DIVISION
Wichita, Kansas

STATE OF KANSAS)
COUNTY OF SEDGWICK) SS:

The undersigned hereby certifies that to the best of his knowledge and belief, the above facts are true and correct.

C-G DRILLING CO.

By G. F. Galloway
G. F. Galloway

SUBSCRIBED AND SWORN TO, BEFORE ME, This 13th day of July, 1970.

Phyllis Buchanan
PHYLLIS BUCHANAN - NOTARY PUBLIC

