


STATE OF KANSAS
STATE CORPORATION COMMISSION

Give All Information Completely
Make Required Affidavit
Mail or Deliver Report to:
Conservation Division
State Corporation Commission
211 No. Broadway
Wichita, Kansas

WELL PLUGGING RECORD

NORTH



Locate well correctly on above
Section Plat

Graham County. Sec. 5 Twp. 9S Rge. 23W(E) (W)
Location as "NE/CNWxSWx" or footage from lines. SE SE NW
Lease Owner Imperial Oil of Kansas, Inc.
Lease Name stagers Well No. 1
Office Address Wichita, Kansas
Character of Well (completed as Oil, Gas or Dry Hole) Dry Hole
Date well completed March 15, 19 57
Application for plugging filed April 6, 19 57
Application for plugging approved April 6, 19 57
Plugging commenced April 11, 19 57
Plugging completed April 11, 19 57
Reason for abandonment of well or producing formation No commercial quantities
of oil found.
If a producing well is abandoned, date of last production _____ 19 ____
Was permission obtained from the Conservation Division or its agents before plugging was com-
menced? Yes

Name of Conservation Agent who supervised plugging of this well Eldon Petty, Hays, Kansas
Producing formation _____ Depth to top _____ Bottom _____ Total Depth of Well 3860 Feet
Show depth and thickness of all water, oil and gas formations.

OIL, GAS OR WATER RECORDS

CASING RECORD

FORMATION	CONTENT	FROM	TO	SIZE	PUT IN	PULLED OUT

Describe in detail the manner in which the well was plugged, indicating where the mud fluid was placed and the method or methods used in introducing it into the hole. If cement or other plugs were used, state the character of same and depth placed, from _____ feet to _____ feet for each plug set.

Plugged back with crushed rock 3770',
dumped 4 sacks cement at 3770' with
dump bailer, top of cement 3745'.
Filled hole with mud to 200'. Set rock
bridge, dumped 20 sacks cement, top
of cement 140'. Drilled hole with mud
to 35'. Set rock bridge, dumped 10
sacks cement for cap.

(If additional description is necessary, use BACK of this sheet)


Name of Plugging Contractor Miller Casing Pulling Company
Address Great Bend, Kansas

STATE OF KANSAS, COUNTY OF SEDGWICK, ss.
Milford L. Pritchard (employee of owner) or (owner or operator) of the above-described

well, being first duly sworn on oath, says: That I have knowledge of the facts, statements, and matters herein contained and the log of the above-described well as filed and that the same are true and correct. So help me God. IMPERIAL OIL OF KANSAS, INC.

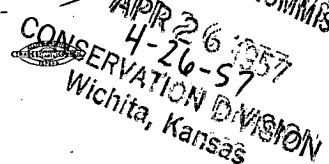
(Signature) By: Milford L. Pritchard Sec.
903 Union National Bldg., Wichita, Kansas
(Address)

SUBSCRIBED AND SWORN to before me this 23rd day of April, 19 57



Louetta W. Duncan
Notary Public.

My commission expires December 19, 1960



PLUGGING
FILE SEC. 5 T. 9 R. 23W
BOOK PAGE 4 LINE 27

DRILLER'S LOG

Imperial Oil of Kansas, Inc.
903 Union National Building
Wichita 2, Kansas

Staggers No. 1
SE SE NW Sec. 5-9S-23W
Graham County, Kansas

Total Depth: 3860'

Elevation: 2287' R.B.
Production: D & A

Commenced: 2-25-57 Completed: 3-15-57

Contractor: Imperial Oil of Kansas, Inc.
Wichita, Kansas

Casing Record: Set 8-5/8" Surface Pipe at 200' with 175 sacks cement.


Figures indicate bottom of formations:

Surface Clay & Sand	200'			
Sand & Shale	1465'			
Dakota Sand	1675'	Anhydrite	1935'	(-352)
Shale & Shells	1765'	Heebner	3585'	(-1298)
Shale & Red Bed	1935'	Toronto	3610'	(-1323)
Anhydrite	1978'	Lansing	3627'	(-1340)
Shale & Shells	2560'	Total Depth	3860'	(-1573)
Shale & Lime	3513'			
Lime	3860'			
Total Depth	3860'			

We hereby certify this to be a correct and accurate log of the above described well as shown on the daily drilling reports.

IMPERIAL OIL OF KANSAS, INC.

By: Ray E. Brown
Vice-President



Subscribed and sworn to before me this 18th day of March, 1957.

My Commission Expires:

December 19, 1960

RECEIVED
STATE CORPORATION COMMISSION

APR 26 1957

CONSERVATION DIVISION
Wichita, Kansas

Luella M. Anderson
Notary Public

PLUGGING
FILE SEC. 5 - 9 R. 23W
BOOK PAGE 4 LINE 27