

STATE OF KANSAS
STATE CORPORATION COMMISSION

Form CP-4

Give All Information Completely
Make Required Affidavit
Mail or Deliver Report to:
Conservation Division
State Corporation Commission
P. O. Box 17027
Wichita, Kansas 67217
NORTH

WELL PLUGGING RECORD

Graham County. Sec. 5 Twp. 9S Rge. (E) 23 (W)

Location as "NE/CNW/SW" or footage from lines C N/2 NE SE

Lease Owner Isern-Wells

Lease Name Jones Well No. 1

Office Address P.O. Box 486, Ellinwood, Kansas 67526

Character of Well (completed as Oil, Gas or Dry Hole) Dry Hole

Date well completed May 25 19 74

Application for plugging filed May 25 19 74

Application for plugging approved May 25 19 74

Plugging commenced May 25 19 74

Plugging completed May 26 19 74

Reason for abandonment of well or producing formation Dry Hole

If a producing well is abandoned, date of last production _____ 19 _____

Was permission obtained from the Conservation Division or its agents before plugging was commenced? Yes

Name of Conservation Agent who supervised plugging of this well Bill Nichols, Moreland, Ks.

Producing formation _____ Depth to top _____ Bottom _____ Total Depth of Well 3815 Feet

Show depth and thickness of all water, oil and gas formations.

OIL, GAS OR WATER RECORDS

CASING RECORD

FORMATION	CONTENT	FROM	TO	SIZE	PUT IN	PULLED OUT
				8 5/8"	221'	None

Describe in detail the manner in which the well was plugged, indicating where the mud fluid was placed and the method or methods used in introducing it into the hole. If cement or other plugs were used, state the character of same and depth placed, from _____ feet to _____ feet for each plug set.

1st plug @ 1000' w/110 sx
2nd plug @ 245' w/30 sx
3rd plug @ 40' w/10 sx

RECEIVED
STATE CORPORATION COMMISSION
JUN 5 1974
6-5-74
CONSERVATION DIVISION
Wichita, Kansas

(If additional description is necessary, use BACK of this sheet)

Name of Plugging Contractor Allied Cementing Co., Inc.
Address Box 31, Russell, Kansas


STATE OF Kansas COUNTY OF Sedgwick, ss.
James R. Daniels (employee of owner) or (owner or operator) of the above-described

well, being first duly sworn on oath, says: That I have knowledge of the facts, statements, and matters herein contained and the log of the above described well as filed and that the same are true and correct. So help me God.

(Signature) James R. Daniels
617 Union Center, Wichita, Kansas 67202
(Address)

Subscribed and sworn to before me this 3rd day of June, 19 74

My commission expires My Commission Expires Sept. 5, 1976



Barbara Cole
Notary Public.

WELL LOG

COMPANY Isern-Wells

SEC. 5 T. 9S R. 23W
LOC. C N/2 NE SE

FARM JONES

NO. 1

RIG. NO. 16


TOTAL DEPTH 3815'

COMM. 5-20-74

COMP. 5-25-74

COUNTY

Graham
KANSAS



CONTRACTOR Murfin Drilling Company

CASING

20 10
15 8 5/8" @ 221' w/150 sx
12 6
13 5

ELEVATION 2277 GL 2282 KB

PRODUCTION D & A

FIGURES INDICATE BOTTOM OF FORMATIONS


165	Surface soil
221	Shale
625	Shale & sand
1460	Shale & shells
1670	Sand
1923	Shale
1961	Anhydrite
2905	Shale
3353	Lime & shale
3815	Lime
3815	TD

RECEIVED
STATE CORPORATION COMMISSION
JUN 5 1974
CONSERVATION DIVISION
Wichita, Kansas

State of Kansas)
County of Sedgwick) ss:

I, James R. Daniels of the Murfin Drilling Company

upon oath state that the above and foregoing is a true and correct copy of the log of the Jones #1 well.



Subscribed and sworn to before me this 3rd day of June 19 74

BARBARA COLE, Notary Public

My Commission Expires: My Commission Expires Sept. 5, 1976

James R. Daniels

Barbara Cole
NOTARY PUBLIC