

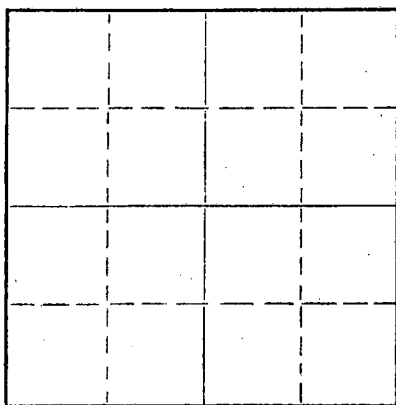
STATE OF KANSAS  
STATE CORPORATION COMMISSION

WELL PLUGGING RECORD

Give All Information Completely  
Make Required Affidavit  
Mail or Deliver Report to:  
Conservation Division  
State Corporation Commission  
211 No. Broadway  
Wichita, Kansas

Graham County. Sec. 8 Twp. 9S Rge. 23W (E) (W)

NORTH



Locate well correctly on above  
Section Plat

Location as "NE/CNW%SW%" or footage from lines SW SW SE  
Lease Owner Imperial Oil of Kansas, Inc.  
Lease Name Harvey "A" Well No. 1  
Office Address Wichita, Kansas  
Character of Well (completed as Oil, Gas or Dry Hole) Dry Hole  
Date well completed August 8, 19 57  
Application for plugging filed August 8, 19 57  
Application for plugging approved August 8, 19 57  
Plugging commenced August 8, 19 57  
Plugging completed August 8, 19 57  
Reason for abandonment of well or producing formation No commercial quantities  
of oil found.

If a producing well is abandoned, date of last production 19  
Was permission obtained from the Conservation Division or its agents before plugging was com-  
menced? Yes, Eldon Petty, Hays, Kansas

Name of Conservation Agent who supervised plugging of this well  
Producing formation Depth to top Bottom Total Depth of Well 3900 Feet  
Show depth and thickness of all water, oil and gas formations.


OIL, GAS OR WATER RECORDS

CASING RECORD

FORMATION	CONTENT	FROM	TO	SIZE	PUT IN	PULLED OUT
				8-5/8"	7-30-57	

Describe in detail the manner in which the well was plugged, indicating where the mud fluid was placed and the method or methods used in introducing it into the hole. If cement or other plugs were used, state the character of same and depth placed, from feet to feet for each plug set.

Set No. 1 plug at 600 feet with  
25 sacks cement. Set top plug at  
40 feet with 10 sacks cement.




(If additional description is necessary, use BACK of this sheet)  
Name of Plugging Contractor Imperial Oil of Kansas, Inc.  
Address 780 Fourth National Building, Wichita 2, Kansas

STATE OF Kansas, COUNTY OF Sedgwick, ss.  
Raymond L. Bacon (employee of owner) or (owner or operator) of the above-described well, being first duly sworn on oath, says: That I have knowledge of the facts, statements, and matters herein contained and the log of the above-described well as filed and that the same are true and correct. So help me God.

(Signature) Raymond L. Bacon  
780 Fourth National Bldg., Wichita 2, Kansas (Address)

SUBSCRIBED AND SWORN to before me this 4th day of September, 19 57

Louetta M. Duncan  
Louetta M. Duncan Notary Public.



My commission expires December 19, 1960

PLUGGING  
FILE SEC 8 T 9 R 23W  
BOOK PAGE 35 LINE 17 1/2

DRILLER'S LOG

Imperial Oil of Kansas, Inc.  
780 Fourth National Building  
Wichita 2, Kansas

Harvey "A" No. 1  
SW SW SE Sec. 8-9S-23W  
Graham County, Kansas

Total Depth: 3900'

Elevation: 2357' R.B.  
Production: D & A

Commenced: 7-30-57 Completed: 8-8-57

Contractor: Imperial Oil of Kansas, Inc.  
Wichita, Kansas

Casing Record: 8-5/8" Surface Pipe set at 213' with 175 sacks cement.

Figures indicate bottom of formations:

Surface Clay & Sand	213'			
Sand & Shells	980'			
Shale & Sand	1510'	Anhydrite	1980'	( / 377 )
Dakota Sand	1760'	Heebner	3638'	( -1281 )
Shells & Shale	1980'	Lansing	3682'	( -1325 )
Anhydrite	2018'	Rotary Total Depth	3900'	( -1543 )
Shale & Shells	2484'			
Shale & Lime	3590'			
Lime	3900'			
Total Depth	3900'			

We hereby certify this to be a correct and accurate log of the above described well as shown on the daily drilling reports.


IMPERIAL OIL OF KANSAS, INC.

By: *Ray L. Bacon*  
Vice President

Subscribed and sworn to before me this 4th day of September, 1957.

My Commission Expires:

December 19, 1960



*Lucretia M. Duncan*  
Notary Public

RECEIVED  
STATE CORPORATION

SEP 5 1957

CONSERVATION DIVISION  
Wichita, Kansas

PLUGGING
FILE SEC. 8 T. 9 R. 23W
BOOK PAGE 35 LINE 17