

WELL PLUGGING RECORD

Give All Information Completely
Make Required Affidavit
Mail or Deliver Report to:
Conservation Division
State Corporation Commission
211 No. Broadway
Wichita, Kansas

Graham County. Sec. 9 Twp. 9S Rge. 23W (E) (W)

Location as "NE/CNW%SW%" or footage from lines C S/2 NE SW

Lease Owner Imperial Oil of Kansas, Inc.

Lease Name Karst Well No. 2

Office Address 780 Fourth National Bldg., Wichita 2, Kansas

Character of Well (completed as Oil, Gas or Dry Hole) Dry Hole

Date well completed October 23, 1958

Application for plugging filed October 23, 1958

Application for plugging approved October 23, 1958

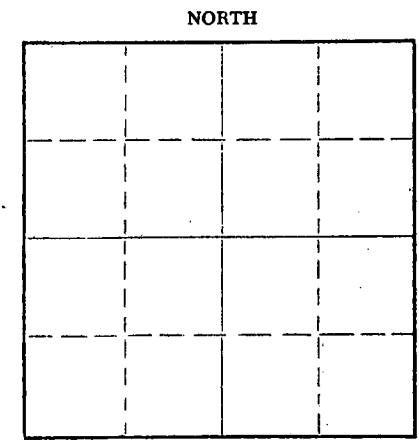
Plugging commenced October 23, 1958

Plugging completed October 23, 1958

Reason for abandonment of well or producing formation No commercial quantities of oil found.

If a producing well is abandoned, date of last production _____ 19____

Was permission obtained from the Conservation Division or its agents before plugging was commenced? Yes



Locate well correctly on above Section Flat

Name of Conservation Agent who supervised plugging of this well Mr. A. D. Fabricius

Producing formation _____ Depth to top _____ Bottom _____ Total Depth of Well 3940 Feet

Show depth and thickness of all water, oil and gas formations.


OIL, GAS OR WATER RECORDS

CASING RECORD

FORMATION	CONTENT	FROM	TO	SIZE	PUT IN	PULLED OUT
				8-5/8"	225'	225'

Describe in detail the manner in which the well was plugged, indicating where the mud fluid was placed and the method or methods used in introducing it into the hole. If cement or other plugs were used, state the character of same and depth placed, from _____ feet to _____ feet for each plug set.

Set No. 1 Plug at 550' with 25 sacks cement; Set No. 2 Plug at 220' with 15 sacks cement; Set No. 3 Plug at 40' with 10 sacks cement.



(If additional description is necessary, use BACK of this sheet)

Name of Plugging Contractor Imperial Oil of Kansas, Inc.
Address 780 Fourth National Bldg., Wichita 2, Kansas

STATE OF KANSAS, COUNTY OF SEDGWICK, ss. Raymond L. Bacon (employee of Imperial Oil of Kansas, Inc.) of the above-described well, being first duly sworn on oath, says: That I have knowledge of the facts, statements, and matters herein contained and the log of the above-described well as filed and that the same are true and correct. So help me God. IMPERIAL OIL OF KANSAS, INC.

(Signature) By: Raymond L. Bacon
780 Fourth National Bldg., Wichita 2, Kansas
(Address)

Subscribed and sworn to before me this 13th day of November, 1958
My commission expires July 7, 1962
Mona L. Latier
Mona L. Latier Notary Public.



PLUGGING
FILE SEC. 9 T. 9 R. 23W
BOOK PAGE 143 LINE 4

Driller's Log

Imperial Oil of Kansas, Inc.
780 Fourth National Building
Wichita 2, Kansas

Karst No. 2
C S/2 NE SW Sec. 9-9S-23W
Graham County, Kansas

Total Depth: 3940'

Elevation: 2390' KB

Commenced: 10-15-58 Completed: 10-23-58

Production: D & A

Contractor: Imperial Oil of Kansas, Inc.
Wichita 2, Kansas

Casing Record: Set 8-5/8" Surface Pipe at 225' with 150 sacks cement.

Figures indicate bottom of formations:

		<u>TOPS</u>	
Surface Sand & Shale	225'		
Shale & Sand	1590'	Anhydrite	2020' (/ 370)
Dakota Sand	1790'	Heebner	3677' (-1287)
Shale - Red Bed	2020'	Toronto	3702' (-1312)
Anhydrite	2052'	Lansing	3716' (-1326)
Shells & Shale	2405'	Rotary Total Depth	3940' (-1550)
Shale & Lime	3688'		
Lime	3940'		
Total Depth	3940'		

We hereby certify this to be a correct and accurate log of the above described well as shown on the daily drilling reports.


IMPERIAL OIL OF KANSAS, INC.

By: *Ray C. Bacon*
Vice-President

Subscribed and sworn to before me this 13th day of November, 1958.

My Commission Expires:

July 7, 1962



Mena L. Latier
Notary Public
RECEIVED
STATE CORPORATION COMMISSION

PLUGGING
FILE SEC. 9 T. 9 R. 23W
BOOK PAGE 143 LINE 4

NOV 14 1958

CONSERVATION DIVISION