


STATE OF KANSAS
STATE CORPORATION COMMISSION

WELL PLUGGING RECORD

Give All Information Completely
Make Required Affidavit
Mail or Deliver Report to:
Conservation Division
State Corporation Commission
211 No. Broadway
Wichita, Kansas

NORTH



Locate well correctly on above
Section Plat

Graham County, Sec. 11 Twp. 25 Rge. 23W (E) (W)
Location as "NE/CNW%SW%" or footage from lines NE SW NE
Lease Owner Murfin Drilling Company - Rains & Williamson
Lease Name Beckett Well No. 2
Office Address 617 Union Center, Wichita, Kansas
Character of Well (completed as Oil, Gas or Dry Hole) Oil
Date well completed 2/4/58 19__
Application for plugging filed 5/30/61 19__
Application for plugging approved Yes 19__
Plugging commenced 5/31/61 19__
Plugging completed 6/7/61 19__
Reason for abandonment of well or producing formation No longer producing in commercial quantities.
If a producing well is abandoned, date of last production 5/30/61 19__
Was permission obtained from the Conservation Division or its agents before plugging was commenced? Yes

Name of Conservation Agent who supervised plugging of this well _____
Producing formation Lansing/Kansas City Depth to top 3776 Bottom 3768 Total Depth of Well 3830 Feet
Show depth and thickness of all water, oil and gas formations.

OIL, GAS OR WATER RECORDS

CASING RECORD

FORMATION	CONTENT	FROM	TO	SIZE	PUT IN	PULLED OUT
				8-5/8"	@202'	
				5-1/2"	@3829	2828'

Describe in detail the manner in which the well was plugged, indicating where the mud fluid was placed and the method or methods used in introducing it into the hole. If cement or other plugs were used, state the character of same and depth placed, from _____ feet to _____ feet for each plug set.

Sand 3790' to 3730', mixed and dumped 5 sacks cement. Mud to 200'
Rock to 195', mixed and poured 25 sacks cement. Mud to 45'; rock to
40', mixed and poured 10 sacks cement to surface.

RECEIVED
STATE CORPORATION COMMISSION

JUL 13 1962
7-13-62
CONSERVATION DIVISION
Wichita, Kansas

(If additional description is necessary, use BACK of this sheet)

Name of Plugging Contractor Murfin Drilling Company
Address 617 Union Center, Wichita, Kansas


STATE OF KANSAS, COUNTY OF SEDGWICK, ss.

Fred Murfin (employee of owner) or (owner or operator) of the above-described well, being first duly sworn on oath, says: That I have knowledge of the facts, statements, and matters herein contained and the log of the above-described well as filed and that the same are true and correct. So help me God.

(Signature) [Signature]
617 Union Center Bldg., Wichita, Kansas
(Address)

SUBSCRIBED AND SWORN to before me this 11th day of July, 19 62

My commission expires



Jacqueline Zinn
Notary Public.

WELL LOG

COMPANY **Murfin-Rains & Williamson**

SEC. 11 T. 9S R. 23W

FARM **Beckett**

NO. 2

LOC. **NE SW NE**

TOTAL DEPTH **3830**

COMM. **1-26-58**


COMP. **2-4-58**

SHOT OR TREATED

CONTRACTOR **Murfin Drilling Co.**

ISSUED

COUNTY **Graham**
KANSAS



CASING

20	10
15	8 5/8" @ 202' w/ 165 sacks
12	6
13	5 1/2" @ 3829' w/ 125 sacks

ELEVATION **2316 KB**

PRODUCTION **25 bbls. per day**

FIGURES INDICATE BOTTOM OF FORMATIONS

Tops:

40	Surface Soil	Heebner	3581
65	Sand Gravel	Toronto	3604
575	Shale	Lansing-Kansas City	3618
800	Shale - Shells	RTD	3830
1000	Sand - Shells - Shale		
1480	Sand - Shells		
1705	Sand		
1840	Shale - Shells		
1953	Red Bed		
1985	Anhydrite		
2490	Shale - Shells		
2790	Shale - Lime		
2880	Shale - Lime Streaks		
3625	Lime - Shale		
3830	Lime		

RECEIVED
STATE CORPORATION COMMISSION

JUL 13 1962

CONSERVATION DIVISION
Wichita, Kansas

State of Kansas }
County of Sedgwick } ss:

I, W. R. Murfin of the Murfin Drilling Co. Company

upon oath state that the above and foregoing is a true and correct copy of the log of the Beckett # 2 well.



W. R. Murfin

Subscribed and sworn to before me this 5th day of March 1958

My Commission Expires: June 14, 1961

Phyllis Brown
Phyllis Brown NOTARY PUBLIC