

STATE CORPORATION COMMISSION

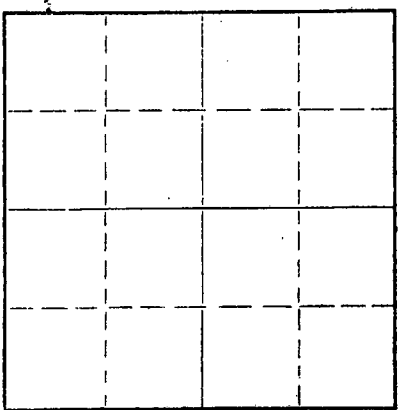
WELL PLUGGING RECORD

Give All Information Completely
Make Required Affidavit
Mail or Deliver Report to:
Conservation Division
State Corporation Commission
211 No. Broadway
Wichita, Kansas

Graham County, Sec. 11 Twp. 9 Rge. 23 (E) (W)

Location as "NE/CNW/SW" or footage from lines SE SE NW
Lease Owner Oil Trading Associates
Lease Name PECKHAM SWD Well No. 1
Office Address
Character of Well (completed as Oil, Gas or Dry Hole) SWD OIL
Date well completed December 22, 1957 NRKCC 19
Application for plugging filed June 8, 1961 19
Application for plugging approved June 8, 1961 19
Plugging commenced June 9, 1961 19
Plugging completed June 12, 1961 19
Reason for abandonment of well or producing formation

NORTH



Locate well correctly on above Section Plat

If a producing well is abandoned, date of last production 19
Was permission obtained from the Conservation Division or its agents before plugging was commenced? Yes

Name of Conservation Agent who supervised plugging of this well Gilbert P. Leike - Victoria, Kansas
Producing formation Depth to top Bottom Total Depth of Well 3860 Feet
Show depth and thickness of all water, oil and gas formations.

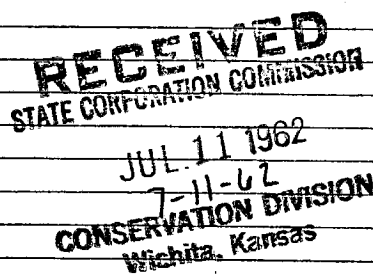
OIL, GAS OR WATER RECORDS

CASING RECORD

| FORMATION | CONTENT | FROM | TO | SIZE | PUT IN | PULLED OUT |
|-----------|---------|------|----|--------|--------|------------|
| | | | | 8 5/8" | 211 | NOne |
| | | | | 5 1/2" | 3864' | 82 joints |
| | | | | | | |
| | | | | | | |
| | | | | | | |
| | | | | | | |
| | | | | | | |
| | | | | | | |
| | | | | | | |

Describe in detail the manner in which the well was plugged, indicating where the mud fluid was placed and the method or methods used in introducing it into the hole. If cement or other plugs were used, state the character of same and depth placed, from feet to feet for each plug set.

Sand from 3864' - to 3764', mixed and dumped
5 sacks cement @ 3764'. Mud to 205'. Rock to 200'. Mixed and poured 25 sacks cement.
Mud to 45'. Rock to 40'. Mixed and poured 10 sacks cement to surface.




(If additional description is necessary, use BACK of this sheet)
Name of Plugging Contractor Murfin Drilling Company
Address 617 Union Center Bldg. - Wichita 2, Kansas

STATE OF Kansas, COUNTY OF Sedgwick, ss.
I, Fred Murfin - Partner (employer of record) of the above-described well, being first duly sworn on oath, says: That I have knowledge of the facts, statements, and matters herein contained and the log of the above-described well as filed and that the same are true and correct. So help me God.

(Signature) Fred Murfin
617 Union Center Bldg. - Wichita 2, Kansas
(Address)

SUBSCRIBED AND SWORN to before me this 21st day of June, 1962
June 14, 1964
Mary Paul Blum
Notary Public.



W E L L L O O

OPERATOR Oil Trading Association
 WELL NAME Peckham #1
 TOTAL DEPTH 3860'
 CORR. December 12, 1957 COMP. December 22, 1957
 RIG NO. 2

SEC. 11-9S-23W
 LOC. SE SE NW
 COUNTY Graham
 STATE Kansas
 ELEVATION 2317' R.B.

CASING: Ran 210.87' (11 jts.) 8-5/8" OD Surface Casing.
 Set 5-1/2" OD Casing @3864' (118 jts.)

PRODUCTION:

All measurements taken from the top of rotary bushing.

| FROM | TO | FORMATION | DEVIATION FROM VERTICAL | REMARKS: |
|------|------|----------------|-------------------------|----------------|
| 0 | 1957 | Shale & Sand | | |
| 1957 | 1988 | Anhydrite | | |
| 1988 | 2715 | Shale & Shells | 0° - 2500 | |
| 2715 | 3662 | Shale & Lime | 0° - 2750 | DST 3702-3708' |
| 3662 | 3860 | Lime | 0° - 3000 | DST 3738-3760' |
| | | | 0° - 3250 | DST 3764-3778' |
| | | | 0° - 3500 | DST 3778-3795' |
| | | | 0° - 3750 | |

RECEIVED
 STATE CORPORATION COMMISSION

JUL 11 1962

CONSERVATION DIVISION
 Wichita, Kansas

STATE OF KANSAS

SS.

COUNTY OF SEDGWICK

The undersigned hereby certifies that to the best of his knowledge and belief, the above facts are true and correct.

C-O DRILLING CO.

By G. F. Galloway

G. F. Galloway

SUBSCRIBED AND SWORN TO, BEFORE ME, THIS 6th day of June, 1961

My commission expires:
 May 20, 1961

Vicky Jacobs - Notary public