

STATE OF KANSAS
STATE CORPORATION COMMISSION

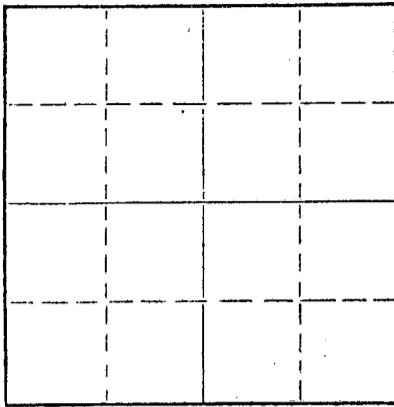
Give All Information Completely
Make Required Affidavit
Mail or Deliver Report to:
Conservation Division
State Corporation Commission
211 No. Broadway
Wichita, Kansas

WELL PLUGGING RECORD

Graham County, Sec. 11 Twp. 9S Rge. 23W (E) (W)

Location as "NE/CNW/SW" or footage from lines SW SW NE
Lease Owner Murfin - Rains & Williamson
Lease Name Beckett Well No. 1
Office Address 617 Union Center, Wichita, Kansas
Character of Well (completed as Oil, Gas or Dry Hole) Oil
Date well completed 11/5/57 19
Application for plugging filed 5/20/61 19
Application for plugging approved Yes 19
Plugging commenced 5/22/61 19
Plugging completed 5/24/61 19
Reason for abandonment of well or producing formation No longer producing in commercial quantity.
If a producing well is abandoned, date of last production 5/20/61 19
Was permission obtained from the Conservation Division or its agents before plugging was commenced? Yes

NORTH



Locate well correctly on above Section Plat

Name of Conservation Agent who supervised plugging of this well
Producing formation Depth to top Bottom Total Depth of Well 3860 Feet
Show depth and thickness of all water, oil and gas formations.

OIL, GAS OR WATER RECORDS

CASING RECORD

FORMATION	CONTENT	FROM	TO	SIZE	PUT IN	PULLED OUT
Heebner		3585				
Toronto		3609				
Lansing/KC		3623				
Base/KC		3846				
RTD		3860				

RECEIVED
STATE CORPORATION COMMISSION
JUL 13 1962
7-13-62
CONSERVATION DIVISION
Wichita, Kansas

Describe in detail the manner in which the well was plugged, indicating where the mud fluid was placed and the method or methods used in introducing it into the hole. If cement or other plugs were used, state the character of same and depth placed, from feet to feet for each plug set.

Raised shear poles & staked down. Strung block for tubing. Pulled 125' 3/4" (25') rod; 1 - 8'; 1 - 6'; 1 - 2' ponies; 20 - 3/4" (30') rods; 122 joints 2" EUE tubing - 2' perf. 18" seating nipple... Strung up tools to rip casing. Plugged back w/sand from 3820 to 3745 - mixed and dumped 5 sacks cement @ 3745'.

Dug our celler and had braden head cut off. Loaded hole w/salt water. Ripped casing up @3157' and pulled 102 Jts. 5-1/2". Overall measure 3180.07'.

Sand to 3745'; mixed and dumped 5 sacks cement mud to 220; rock 220 to 215' mised & poured 25 sacks cement. Mud to 40'; rock to 35'; mixed and pouwed cement (10 sacks) to surface.

(If additional description is necessary, use BACK of this sheet)

Name of Plugging Contractor Murfin Drilling Company
Address 617 Union Center Building, Wichita, Kansas

STATE OF KANSAS, COUNTY OF SEDGWICK, ss.


Fred Murfin (employee of owner) or (owner or operator) of the above-described well, being first duly sworn on oath, says: That I have knowledge of the facts, statements, and matters herein contained and the log of the above-described well as filed and that the same are true and correct. So help me God.

(Signature) [Signature]
617 Union Center, Wichita, Kansas
(Address)

SUBSCRIBED AND SWORN to before me this 11th day of July, 19 62

My commission expires 12/18/65

[Signature]
Notary Public.



WELL LOG

COMPANY Murfin - Rains & Williamson

SEC. 11 T. 9S R. 23W

FARM Beckett

NO. 1

LOC. SW SW NE

RECEIVED
STATE CORPORATION COMMISSION

TOTAL DEPTH 3860

COMM. 10-24-57

COMP. 11-5-57

JUL 1 1957 COUNTY


Graham
KANSAS

SHOT OR TREATED

CONTRACTOR Murfin Drilling Company

CONSERVATION DIVISION
Wichita, Kansas

ISSUED



CASING

20	10
15	8 5/8" @ 226 W/ 175 sxs.
12	6
13	5 1/2" @ 3857 W/ 100 sxs.

ELEVATION 2323 KB

PRODUCTION Prod.

FIGURES INDICATE BOTTOM OF FORMATIONS

TOPS:

180	Surface Clay - Sand	Heebner	3585
220	Shale	Toronto	3609
390	Clay - Shale	Lansing-Kansas City	3623
600	Shale	Base Kansas City	3846
1010	Shale - Shells	RTD	3860
1105	Sand - Shale		
1530	Shale - Shells		
1955	Red Bed - Shale	DST # 1 3617-32	Open 30 min.
1995	Anhydrite	Rec. 12' mud	BHP 1220#
2450	Shale - Shells	DST # 2 3682-3708	Open 1 1/2 hrs.
3625	Lime - Shale	Rec. 415' salt water	BHP 1245#
3830	Lime	DST # 3 3740-85	Open 1 1/2 hrs.
3860	Lime - Shale	REC. 2325' oil	BHP 1205 #
		DST # 4 3788-3800	Open 1 1/2 hrs.
		Rec. 2015' gas 1055' clean oil	180' froggy oil BHP 1165#
		DST # 5 3800-25	Open 1 1/2 hrs.
		Rec. 175' salt water	BHP 900#

State of Kansas

County of Sedgwick


SS:

W. R. Murfin of the Murfin Drilling Company

do hereby state that the above and foregoing is a true and correct copy of the log of the Beckett # 1 well.

Subscribed and sworn to before me this 18th day of November 1957

My Commission Expires June 14, 1961



Phyllis Brown

Phyllis Brown
NOTARY PUBLIC