


STATE OF KANSAS
STATE CORPORATION COMMISSION

WELL PLUGGING RECORD

Give All Information Completely
Make Required Affidavit
Mail or Deliver Report to:
Conservation Division
State Corporation Commission
P. O. Box 17027
Wichita, Kansas 67217
NORTH

Graham County, Sec. 11 Twp. 9 Rg. 23 (E) (W)
SW NE NE
Location as "NE/CNWKSW" or footage from lines
Lease Owner Don Pratt
Lease Name Casey Jones #6 Well No.
Office Address Hays, Kansas 67601
Character of Well (completed as Oil, Gas or Dry Hole)
Date well completed 19
Application for plugging filed 19
Application for plugging approved 19
Plugging commenced 11/7/73 19
Plugging completed 3/2/74 19
Reason for abandonment of well or producing formation depleted



Locate well correctly on above
Section Plat

Name of Conservation Agent who supervised plugging of this well Nichols
Producing formation Depth to top Bottom Total Depth of Well 3891 Feet
Show depth and thickness of all water, oil and gas formations.

OIL, GAS OR WATER RECORDS

CASING RECORD

FORMATION	CONTENT	FROM	TO	SIZE	PUT IN	PULLED OUT
				8-5/8	154	none
				4 1/2	3878	1999'

Describe in detail the manner in which the well was plugged, indicating where the mud fluid was placed and the method or methods used in introducing it into the hole. If cement or other plugs were used, state the character of same and depth placed, from feet to feet for each plug set.

Shot pipe at 2506', 2225', 2188', 2006', pulled
62 joints. Allied pumped 5 sacks hulls, 11 gel, 110 cu. ft.
cement, 10 gel, 30 cu. ft. cement, 4 gel and 10 cu. ft. cement.

PLUGGING COMPLETE.

RECEIVED
STATE CORPORATION COMMISSION
3-18-74
MAR 18 1974
CONSERVATION DIVISION
Wichita, Kansas

(If additional description is necessary, use BACK of this sheet)

Name of Plugging Contractor KELSO CASING PULLING
Address CHASE, KANSAS

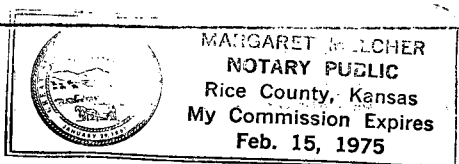
STATE OF KANSAS COUNTY OF RICE ss.
R. DARRELL KELSO (employee of owner) or (owner or operator) of the above-described well, being first duly sworn on oath, says: That I have knowledge of the facts, statements, and matters herein contained and the log of the above-described well as filed and that the same are true and correct. So help me God.

(Signature) *R. Darrell Kelso*
CHASE, KANSAS
(Address)

SUBSCRIBED AND SWORN TO before me this 14th day of March, 1974.

Margaret Melcher
Notary Public.

My commission expires



DREILING OIL, INC.

Victoria, Kansas 67671

WELL LOG

Company Don E. Pratt Oil Operations
P. O. Drawer 370
Hays, Kansas 67601

Farm Casey Jones No. 6
Flood Unit

Total Depth 3890'

Comm. 3-4-71 Comp. 3-10-71

Contractor Dreiling Oil, Inc.
Victoria, Kansas 67671

Sec. 11 Twp. 9 Rng. 23

Location SW NE NE

County Graham

Elevation: 2338' K. B.
2335' D. F.
2333' G. R.

Casing Record	Cement Record	Production:
154' - 8 5/8"	130 sacks cement	
3878' - 4 1/2"	150 sacks 60/40 poz; 12% salt; 2% gel	
	150 com.; 10% salt; 2% gel	

Figures Indicate Bottom of Formations

0'	45'	Top Soil & Rock & Clay
45'	65'	Blue Shale
65'	154'	Blue Shale
154'	1215'	Shale
1215'	1495'	Shale
1495'	1710'	Sand
1710'	1967'	Red Bed & Shale
1967'	1998'	Anhydrite
1998'	2030'	Shale
2030'	2456'	Shale
2456'	2695'	Shale & Lime
2695'	2970'	Shale & Lime
2970'	3234'	Lime & Shale
3234'	3405'	Shale & Lime
3405'	3572'	Shale & Lime
3572'	3679'	Lime & Shale
3679'	3700'	Lime
3700'	3760'	Lime
3760'	3838'	Lime
3838'	3855'	Lime
3855'	3890'	Lime
3890'	T.D.	

RECEIVED
STATE CORPORATION COMMISSION
NOV 14 1973
CONSERVATION DIVISION
Wichita, Kansas

STATE OF KANSAS)
)ss
COUNTY OF ELLIS)


I, Leo F. Dreiling, of the Dreiling Oil, Inc., upon oath states that the above and foregoing is a true and correct copy from the Daily Drilling Report from your Casey Jones Flood Unit #6.

Leo F. Dreiling

LEO F. DREILING

Patty Dreiling

PATTY DREILING NOTARY PUBLIC



Subscribed and sworn to before me this 12th day of March, 1971.

Commission Expires: January 13, 1975