

15-065-01046-00-00

STATE OF KANSAS
STATE CORPORATION COMMISSION

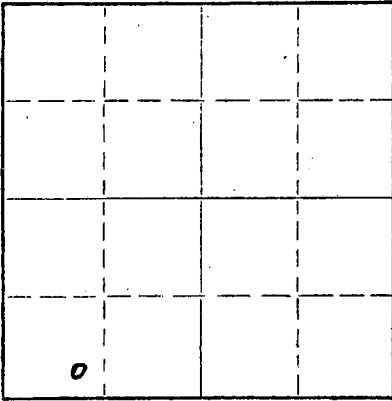
Give All Information Completely
Make Required Affidavit
Mail or Deliver Report to:
Conservation Division
State Corporation Commission
211 No. Broadway
Wichita, Kansas

WELL PLUGGING RECORD

Graham County, Sec. 5 Twp. 10S Rge. (E) 22 (W)

Location as "NE/CNW½SW½" or footage from lines SE SW SW
Lease Owner Kimbark Exploration Company
Lease Name Drexler Well No. 1
Office Address 201 University Blvd. - Denver 6, Colo.
Character of Well (completed as Oil, Gas or Dry Hole) Dry Hole
Date well completed 10/11/62 19
Application for plugging filed 10/15/62 19
Application for plugging approved 19
Plugging commenced 10/11/62 19
Plugging completed 10/11/62 19
Reason for abandonment of well or producing formation

NORTH



Locate well correctly on above
Section Plat

If a producing well is abandoned, date of last production 19
Was permission obtained from the Conservation Division or its agents before plugging was commenced? Yes

Name of Conservation Agent who supervised plugging of this well Eldon Pettey
Producing formation Depth to top Bottom Total Depth of Well 3825 Feet
Show depth and thickness of all water, oil and gas formations.


OIL, GAS OR WATER RECORDS

CASING RECORD

FORMATION	CONTENT	FROM	TO	SIZE	PUT IN	PULLED OUT
		Surf.	205	8 5/8"	150	0

Describe in detail the manner in which the well was plugged, indicating where the mud fluid was placed and the method or methods used in introducing it into the hole. If cement or other plugs were used, state the character of same and depth placed, from feet to feet for each plug set.

550' with 20 sacks cement
180' with 20 sacks cement
Top surface with 10 sacks cement




(If additional description is necessary, use BACK of this sheet)

Name of Plugging Contractor Same
Address

STATE OF Colorado, COUNTY OF Denver, ss.
W. K. Arbuckle (employee of owner) or (owner or operator) of the above-described well, being first duly sworn on oath, says: That I have knowledge of the facts, statements, and matters herein contained and the log of the above-described well as filed and that the same are true and correct. So help me God.

(Signature) W. K. Arbuckle
201 Univ. Blvd. - Denver, Colo.
(Address)

Subscribed and sworn to before me this 15th day of October, 1962
My commission expires November 15, 1964
Notary Public.



DREXLER #1 WELL

15-065-01046-00-00

Location: SE SW SW Section 5
T-10-S, R-22-W
Graham Co., Kansas

Spudded: 10/1/62
Completed: 10/11/62

Owner: Kimbark Exploration Company
201 University Blvd.
Denver 6, Colorado

Contractor: Kimbark Exploration Co.
201 University Blvd.
Denver 6, Colorado

Surface Casing: 8 5/8" ss casing cemented at 205' K.B. with 150 sacks quick set.

Oil String: None

LOG

Figures indicate bottom of formation


207	Shale
1,350	Shale-Sand
1,870	Shale
2,100	Shale-Shells
2,430	Shale-Lime
2,550	Lime
2,825	Lime
3,045	Lime
3,280	Lime
3,538	Lime
3,685	Lime
3,770	Lime
3,825	Lime
3,825	Rotary Total Depth

RECEIVED
STATE CORPORATION COMMISSION

OCT. 17 1962
10-17-1962
CONSERVATION DIVISION
Wichita, Kansas

The undersigned, W. K. Arbuckle, President of Kimbark Exploration, hereby certifies that the above is a true and correct log of the formations encountered in drilling the Drexler #1 as shown in the daily drilling reports.

KIMBARK EXPLORATION COMPANY




W. K. Arbuckle, President

STATE OF COLORADO) ss
CITY & COUNTY OF DENVER)

Be it remembered that on this 15th day of October A.D. 1962, before me, Marilyn A. Rehm, a Notary Public, personally appeared W. K. Arbuckle, President of Kimbark Exploration Company, a Colorado Corporation, who is personally known to me and known to me to be the President of said Corporation, and the same person who executed the foregoing instrument, and he duly acknowledged the execution of the same for and on behalf of and as the act and deed of said Corporation.

WITNESS my hand and official seal:
My Commission Expires November 15, 1964


Notary Public