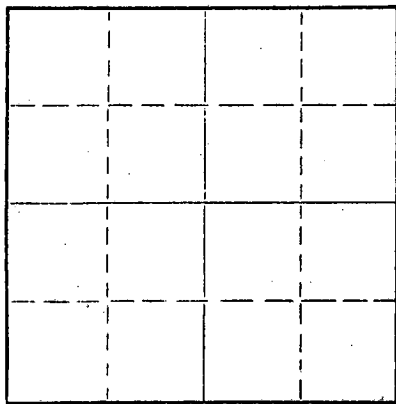


WELL PLUGGING RECORD

Give All Information Completely
Make Required Affidavit
Mail or Deliver Report to:
Conservation Division
State Corporation Commission
211 No. Broadway
Wichita, Kansas

NORTH



Locate well correctly on above
Section Plat

Graham County. Sec. 34 Twp. 10S Rge. 21W (E) (W)

Location as "NE/CNW/SW" or footage from lines N/2 S/2 NW/4

Lease Owner Nadel & Gussman

Lease Name Rathbun Well No. 2

Office Address 625 Union Center, Wichita, Kansas

Character of Well (completed as Oil, Gas or Dry Hole) Dry Hole

Date well completed 4-22-65 19

Application for plugging filed 4-29-65 19

Application for plugging approved 4-22-65 19

Plugging commenced 4-22-65 19

Plugging completed 4-22-65 19

Reason for abandonment of well or producing formation Dry Hole

If a producing well is abandoned, date of last production _____ 19

Was permission obtained from the Conservation Division or its agents before plugging was commenced? Yes

Name of Conservation Agent who supervised plugging of this well Eldon Petty, Box 325, Hays, Kansas

Producing formation _____ Depth to top _____ Bottom _____ Total Depth of Well 3850 Feet

Show depth and thickness of all water, oil and gas formations.

OIL, GAS OR WATER RECORDS

CASING RECORD


FORMATION	CONTENT	FROM	TO	SIZE	PUT IN	PULLED OUT
Surface Hole	8 5/8"	0	232'	8 5/8"	4-12-65	

Describe in detail the manner in which the well was plugged, indicating where the mud fluid was placed and the method or methods used in introducing it into the hole. If cement or other plugs were used, state the character of same and depth placed, from _____ feet to _____ feet for each plug set.

Set Plug #1 at 550' with 20 sacks cement

Set Plug #2 at 230' with 20 sacks cement

Set Plug #3 at 40' with 10 sacks cement



Name of Plugging Contractor D & D Drilling Company, Inc.
Address 307 Schweiter Building, Wichita, Kansas

STATE OF Kansas, COUNTY OF Sedgwick, ss. Colleen Chapple


(employee of owner) or (owner or operator) of the above-described well, being first duly sworn on oath, says: That I have knowledge of the facts, statements, and matters herein contained and the log of the above-described well as filed and that the same are true and correct. So help me God.

(Signature) Colleen Chapple
Colleen Chapple
307 Schweiter Building, Wichita, Kansas
(Address)

SUBSCRIBED AND SWORN TO before me this 29th day of April, 19 65

My commission expires 11-9-65

Marilyn E. Fox
Marilyn E. Fox
Notary Public.



15-065-30025-00-00

ROTARY DRILLING LOG

OPERATOR:	Nadel & Gussman	COMMENCED:	4-12-65
CONTRACTOR:	D & D Drilling Company, Inc.	COMPLETED:	4-22-65
WELL:	Rathbun No. 2		
LOCATION:	C N/2 S/2 NW/4 Section 34-10S-21W	ELEVATION:	2219 RB
COUNTY:	Graham County, Kansas		

Formations	Depth	Remarks
Sand & Shale	90'	Set 8 5/8" @ 232' w/190 sx.
Shale	232'	
Shale & Sand	1680'	
Anhydrite	1730'	
Shale	1825'	
Shale & Lime	2537'	
Lime & Shale	3255'	
Shale & Lime	3396'	
Lime & Shale	3547'	
Lime	3600'	
Lime & Shale	3670'	
Lime	3778'	
Lime & Shale	3798'	
Lime	3850'	
Rotary Total Depth	3850'	D & A

RECEIVED
 STATE CORPORATION COMMISSION
 APR 30 1965
 04-30-1965
 CONSERVATION DIVISION
 Wichita, Kansas

A F F I D A V I T

State of Kansas)
) SS
 County of Sedgwick)

I, Colleen Chapple, of lawful age, being duly and solemnly sworn on oath say: I am a resident of Wichita, Sedgwick County, Kansas, and I hereby know and on oath state that the above drilling log covering the Rathbun No. 2, located in the C N/2 S/2 NW/4 Section 34-10S-21W, Graham County, Kansas, is true and correct to the best of my knowledge and belief.

Colleen C. Chapple
 Colleen Chapple

Subscribed and sworn to before me this 29th day of April, 1965.

My Commission expires:

11-9-65

Marilyn E. Fox
 Marilyn E. Fox, Notary Public