

STATE OF KANSAS
STATE CORPORATION COMMISSION

15-065-00951-00-00

WELL PLUGGING RECORD

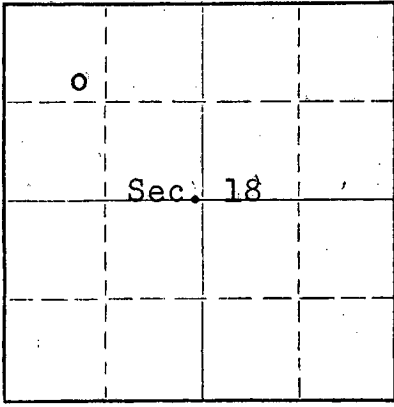
Give All Information Completely
Make Required Affidavit
Mail or Deliver Report to:
Conservation Division
State Corporation Commission
211 No. Broadway
Wichita, Kansas

RCVD
09-27-57

GRAHAM

County. Sec. 18 Twp. 10 Rge. 22 (E) W (W)

NORTH



Locate well correctly on above Section Plat

Location as "NE/CNW/SW" or footage from lines SE NW NW
Lease Owner PETROLEUM, INC.
Lease Name ROBINSON "E" Well No. 1
Office Address Route 2, Great Bend, Kansas
Character of Well (completed as Oil, Gas or Dry Hole) Dry Hole
Date well completed September 18, 1957
Application for plugging filed September 20, 1957
Application for plugging approved September 18, 1957
Plugging commenced September 18, 1957
Plugging completed September 19, 1957

Reason for abandonment of well or producing formation No-Producing Zone

If a producing well is abandoned, date of last production None 19

Was permission obtained from the Conservation Division or its agents before plugging was commenced? Yes

Name of Conservation Agent who supervised plugging of this well Eldon Petty Box 326, Hays, Kansas

Producing formation ----- Depth to top --- Bottom --- Total Depth of Well 4105 Feet
Show depth and thickness of all water, oil and gas formations.

OIL, GAS OR WATER RECORDS

CASING RECORD

FORMATION	CONTENT	FROM	TO	SIZE	PUT IN	PULLED OUT
				8-5/8"	257'	None

Describe in detail the manner in which the well was plugged, indicating where the mud fluid was placed and the method or methods used in introducing it into the hole. If cement or other plugs were used, state the character of same and depth placed, from _____ feet to _____ feet for each plug set.

Mud up with heavy mud to 650' followed by wooden plug. Placed 20 sacks cement through drill pipe on to plug. Mud up to 250' and placed 1/4 sack hulls at 250' followed by 10 sacks cement. Mud up to 40' and placed 1/4 sack hulls at 40' followed by wooden plug and 10 sacks cement to base of well cellar.

(If additional description is necessary, use BACK of this sheet)

Name of Plugging Contractor Garvey Drilling Company
Address Route 2, Great Bend, Kansas


STATE OF KANSAS, COUNTY OF BARTON, ss.
Don Searle (employee of owner) or (owner or operator) of the above-described

well, being first duly sworn on oath, says: That I have knowledge of the facts, statements, and matters herein contained and the log of the above-described well as filed and that the same are true and correct. So help me God.

(Signature) Don Searle
Route 2, Great Bend, Kansas (Address)

SUBSCRIBED AND SWORN TO before me this 26th day of September, 1957

My commission expires July 11, 1960 Notary Public.



PLUGGING
FILE SEC 18 T 10 R 22 W
BOOK PAGE 47 LINE 9

WELL LOG

15-065-00951-00-00

COMPANY PETROLEUM, INCORPORATED

SEC. 18 T. 10S R. 22W

FARM ROBINSON "E" NO. 1

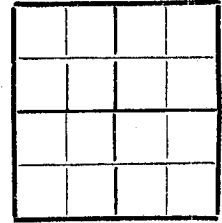
LOC. SE, NW, NW

TOTAL DEPTH 4105'

COUNTY Graham Co., Kansas

COMM. September 10, 1957 COMP. September 19, 1957

CONTRACTOR GARVEY DRILLING COMPANY



CASING 8 5/8" @ 257' @/200 sax.

ELEVATION 2383' DF

PRODUCTION D & A

FIGURES INDICATE BOTTOM OF FORMATIONS

75	Sand & gravel
150	Shale
950	Shale & shells
1150	Streaks sand & shale
1295	Sand streaks, pyrite & shale
1400	Shale & sand streaks
1640	Sand
1930	Shale & shells
1975	Anhydrite
2400	Shale & shells
3577	Lime & shale
3972	Lime
4026	Lime & chert
4105	Lime
4105	T. D.

State of KANSAS }
County of BARTON } ss:

PLUGGING STATE CORPORATION COMMISSION
FILE SEC 18 T. 10 R. 22W
BOOK PAGE 47 LINE 9

RECEIVED
SEP 27 1957
09-27-1957
INFORMATION DIVISION

I, Verne A. Morris of Garvey Drilling Co.

upon oath state that the above and foregoing is a true and correct copy of the log of the #1 Robinson "E" well

Verne A. Morris

Subscribed and sworn to before me this 25th day of September 1957

My Commission Expires: July 11, 1960

[Signature]
NOTARY PUBLIC