

15-065-00816-00-00

WELL PLUGGING RECORD

STATE OF KANSAS
STATE CORPORATION COMMISSION

Give All Information Completely
Make Required Affidavit
Mail or Deliver Report to:
Conservation Division
State Corporation Commission
212 North Market, Insurance Bldg.
Wichita, Kansas

Graham County. Sec. 18 Twp. 10 Rge. 22 (E) (W)

Location as "NE/CNW%SW%" or footage from lines SE SE SW

Lease Owner Woodman-Iannitti Drilling Co.

Lease Name Robinson Well No. #1

Office Address 714 Union National Bldg., Wichita, Kansas

Character of Well (completed as Oil, Gas or Dry Hole) Oil

Date well completed 19

Application for plugging filed 11-29-61 19

Application for plugging approved 19


Plugging commenced 11-30-61 19

Plugging completed 12-10-61 19

Reason for abandonment of well or producing formation

If a producing well is abandoned, date of last production 19

Was permission obtained from the Conservation Division or its agents before plugging was commenced?



Locate well correctly on above Section Plat

Name of Conservation Agent who supervised plugging of this well Eldon Petty

Producing formation Depth to top Bottom Total Depth of Well 4078 Feet

Show depth and thickness of all water, oil and gas formations.


OIL, GAS OR WATER RECORDS

CASING RECORD

Table with 7 columns: FORMATION, CONTENT, FROM, TO, SIZE, PUT IN, PULLED OUT. Row 1: SIZE 8 5/8, PUT IN 148', PULLED OUT NONE.

Describe in detail the manner in which the well was plugged, indicating where the mud fluid was placed and the method or methods used in introducing it into the hole. If cement or other plugs were used, state the character of same and depth placed, from feet to feet for each plug set.

Sanded back to 4056' ran 5 sacks cement with dump bailer pumped plug to 3604' Ran 35 sacks jell and 20 sacks cement at 550' - pulled up to 180' and ran 20 sacks cement



(If additional description is necessary, use BACK of this sheet)

Name of Plugging Contractor Southwest Casing Pulling Co., Inc.

Address Box 364, Great Bend, Kansas

STATE OF Kansas, COUNTY OF Barton, ss. Southwest Casing Pulling Co., Inc. (employee of owner) or (owner or operator) of the above-described well, being first duly sworn on oath, says: That I have knowledge of the facts, statements, and matters herein contained and the log of the above-described well as filed and that the same are true and correct. So help me God.


(Signature) W. C. Spencer

Box 364, Great Bend, Kansas (Address)

SUBSCRIBED AND SWORN to before me this 15 day of December, 19 61

My commission expires October 1964

Sidney D. Miller Notary Public.



Re

DRILLING LOG

15-065-00816-00-00

Company: Woodman & Iannitti and Frank A. Oyster

Lease: #1 Robinson - SE SE SW Sec. 18-10-23W
Graham County, Kansas

Contractor: Woodman & Iannitti Drilling Company
P. O. Box 387, Hoisington, Kansas

Date Commenced: 12-29-58
Date Completed: 1-9-59

Total Depth: 4108'

Casing: 8 5/8" at 148' with 130 sacks cement.
5 1/2" at 4078' with 100 sacks cement & 25 gal. latex

Figures Indicate the Bottom of Formation

0-40	Sand & Clay	3185	Lime
100	Clay	3430	Lime
148	Blue Shale	3505	Lime & Shale
410	Shale	3990	Lime
1645	Shale. & Sand	4108	Chert & Lime
1894	Sand, Red Bed		
1940	Anhydrite		
2135	Shale, Shells & Salt		
2350	Shale & Shells		
2630	Lime		
3125	Shale & Lime		

STATE OF KANSAS
 DEPT. OF GEOLOGY
 12-19-1961
 CONSERVATION
 Wichita

GEOLOGICAL TOPS

Elevation	2360 RB
Anhydrite	1892 (468)
Topeka	3391 (-1031)
Heebner	3612 (-1252)
Toronto	3634 (-1274)
Lansing	3649 (-1289)
Base/Kansas City	3873 (-1513)
Marmaton Chert	3961 (-1601)
Marmaton Sand	4031 (-1671)
Conglomerate	4073 (-1713)
Total Depth	4108 (-1748)

I certify the above to be a true and correct copy of the Driller's Log and Geological Tops to the best of my knowledge and belief.

WOODMAN & IANNITTI DRILLING CO.

By: K. T. Woodman
 K. T. Woodman