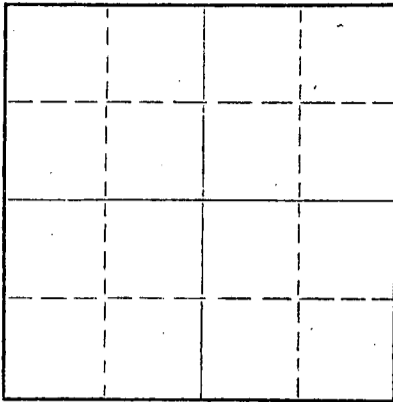


WELL PLUGGING RECORD

Give All Information Completely  
Make Required Affidavit  
Mail or Deliver Report to:  
Conservation Division  
State Corporation Commission  
211 No. Broadway  
Wichita, Kansas

NORTH



Locate well correctly on above  
Section Plat

Graham County. Sec 20 Twp. 10 Rge. 22 S33SS (W)  
Location as "NE/CNW&SWK" or footage from lines NW NW NE  
Lease Owner K & E DRILLING, INC. - CENTURY PRODUCTION CO.  
Lease Name Dreiling Well No. #1  
Office Address 1006 Central Bldg., Wichita, Kansas  
Character of Well (completed as Oil, Gas or Dry Hole) dry hole  
Date well completed March 3, 1956 19  
Application for plugging filed March 3, 1956 19  
Application for plugging approved March 3, 1956 19  
Plugging commenced March 3, 1956 19  
Plugging completed March 3, 1956 19  
Reason for abandonment of well or producing formation commercial quantities of oil not found  
If a producing well is abandoned, date of last production \_\_\_\_\_ 19  
Was permission obtained from the Conservation Division or its agents before plugging was commenced? yes

Name of Conservation Agent who supervised plugging of this well Eldon Petty  
Producing formation \_\_\_\_\_ Depth to top \_\_\_\_\_ Bottom \_\_\_\_\_ Total Depth of Well \_\_\_\_\_ Feet  
Show depth and thickness of all water, oil and gas formations.

OIL, GAS OR WATER RECORDS

CASING RECORD

FORMATION	CONTENT	FROM	TO	SIZE	PUT IN	PULLED OUT
				8 5/8"		223'

Describe in detail the manner in which the well was plugged, indicating where the mud fluid was placed and the method or methods used in introducing it into the hole. If cement or other plugs were used, state the character of same and depth placed, from \_\_\_\_\_ feet to \_\_\_\_\_ feet for each plug set.

Filled with heavy mud and set plug at 210 feet with 15 sacks cement. Filled hole to 40' and set solid bridge and put in 10 sacks cement.

(If additional description is necessary, use BACK of this sheet)  
Name of Plugging Contractor K & E DRILLING, INC.  
Address 1006y Central Bldg., Wichita, Kansas

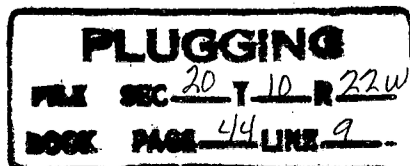


STATE OF Kansas, COUNTY OF Sedgwick, ss.  
Dale Silcott (employee of owner) or (owner or operator) of the above-described well, being first duly sworn on oath, says: That I have knowledge of the facts, statements, and matters herein contained and the log of the above-described well as filed and that the same are true and correct. So help me God.

(Signature) Dale Silcott  
1006 Central Bldg., Wichita, Kansas  
(Address)

SUBSCRIBED AND SWORN TO before me this 7th day of March, 1956

My commission expires June 25, 1956

Frances Mader  
Notary Public.



15-065-00894-00-00

K & E DRILLING, INC. - CENTURY PRODUCTION CO.  
Dreilling #1

NW NW NE Sec. 20-10S-22W  
Graham County, Kansas

Comm: February 22, 1956  
Comp: March 3, 1956

Total Depth 4105'

<u>Casing</u>	<u>Cement</u>
8 5/8" Set @ 223'	150 sacks

<u>FORMATION</u>	<u>DEPTH</u>
Soil - surface clay	0 - 30
Sand	30 - 60
Sand	30 - 90
Shale & shells	90 - 223
Shale & shells	223 - 820
Sand & shale	820 - 1060
Sand & shale	1060 - 1410
Sand	1410 - 1590
Sand - shale	1590 - 1770
Red Bed & shale	1810 - 1865
Anhydrite	1865 - 1922
Shale & shells	1922 - 2075
Lime & shale	2075 - 2370
Lime - shale	2370 - 2510
Lime & Shale	2510 - 3010
Lime	3010 - 3105
Lime & shale	3105 - 3255
Lime	3255 - 3581
Lime & shale	3581 - 3621
Top KC Lime	3621 - 3625
Lime	3635 - 3685
Lime	3685 - 3887
Shale & lime	3887 - 3931
Cherty lime	3931 - 3950
Marmaton	3950 - 3985
Lime & shale	3985 - 4030
Cherty lime & shale	4030 - 4035
Cong ( Cherty)	4035 - 4075
Arbuckle lime	4075 - 4105

STATE OF KANSAS     )  
                           )     SS  
 COUNTY OF SEDGWICK )

I hereby certify that the above information is true and correct to the best of my knowledge.




---

Subscribed and sworn to before me this 6th day of March, 1956.




---

Notary Public

My commission expires: June 25, 1956

**PLUGGING**  
 NW SEC 20 T 10 R 22W  
 BOOK PAGE 44 LINE 9

03-08-1956