

15-005-20656-00-00

STATE OF KANSAS
STATE CORPORATION COMMISSION

Form CP-4

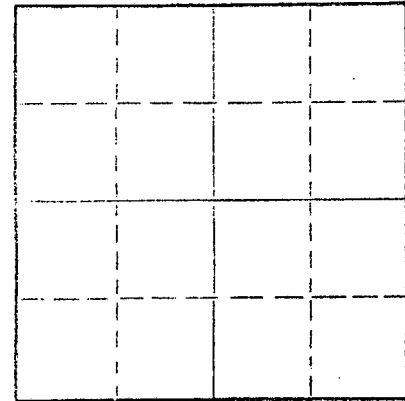
Give All Information Completely
Make Required Affidavit
Mail or Deliver Report to:
Conservation Division
State Corporation Commission
P. O. Box 17027
Wichita, Kansas 67217
NORTH

WELL PLUGGING RECORD

Graham County, Sec. 21 Twp. 10S Rge. (E) 22 (W)

Location as "NE/CNW/SW" or footage from lines NE NW NW
Lease Owner Graves Drilling Co., Inc.
Lease Name Wolf Well No. 1
Office Address 505 Union Center, Wichita, Kansas 67202
Character of Well (completed as Oil, Gas or Dry Hole) Dry Hole
Date well completed July 5 1974
Application for plugging filed July 5 1974
Application for plugging approved July 5 1974
Plugging commenced July 5 1974
Plugging completed July 5 1974
Reason for abandonment of well or producing formation Dry Hole

If a producing well is abandoned, date of last production 19
Was permission obtained from the Conservation Division or its agents before plugging was commenced? Yes



Locate well correctly on above Section Plat

Name of Conservation Agent who supervised plugging of this well Bill Nichols
Producing formation Depth to top Bottom Total Depth of Well 3613 Feet
Show depth and thickness of all water, oil and gas formations.

OIL, GAS OR WATER RECORDS

CASING RECORD

FORMATION	CONTENT	FROM	TO	SIZE	PUT IN	PULLED OUT
				8 5/8"	187'	None

Describe in detail the manner in which the well was plugged, indicating where the mud fluid was placed and the method or methods used in introducing it into the hole. If cement or other plugs were used, state the character of same and depth placed, from feet to feet for each plug set.

1st plug @ 925' w/110 sx
2nd plug @ 215' w/30 sx
3rd plug @ 40' w/10 sx

RECEIVED
STATE CORPORATION COMMISSION
JUL 18 1974
07-18-1974
CONSERVATION DIVISION
Wichita, Kansas


(If additional description is necessary, use BACK of this sheet)
Name of Plugging Contractor Allied Cementing Co., Inc.
Address Box 31, Russell, Kansas

STATE OF Kansas COUNTY OF Sedgwick ss.
James R. Daniels (employee of owner) or (owner or operator) of the above-described

well, being first duly sworn on oath, says: That I have knowledge of the facts, statements, and matters herein contained and the log of the above-described well as filed and that the same are true and correct. So help me God.

(Signature) James R. Daniels
617 Union Center, Wichita, Kansas 67202
(Address)

Subscribed and sworn to before me this 15th day of July, 1974.
BARBARA COLE, Notary Public
My Commission Expires Sept. 5, 1976
Notary Public.



15-065-20656-00-00

WELL LOG

COMPANY Graves Drilling Co., Inc.

SEC. 21 T. 10S R. 22W

FARM Wolf

NO. 1

LOC. NE NW NW


RIG. NO. 15

TOTAL DEPTH 3613'

COUNTY Graham
KANSAS

COMM. 7-1-74

COMP. 7-5-74



CONTRACTOR Murfin Drilling Company

CASING

20	10
15	8 5/8" @ 187' w/150 sx
12	6
13	5

ELEVATION

PRODUCTION D & A

FIGURES INDICATE BOTTOM OF FORMATIONS

50	Surface dirt & sand
140	Sand
187	Shale
1075	Cement Shale
1850	Shale - sand
1856	Shale
1894	Anhydrite
2955	Shale
3545	Lime & shale
3613	Lime
3613	TD



RECEIVED
STATE CORPORATION COMMISSION
JUL 18 1974
07-18-1974
CONSERVATION DIVISION
Wichita, Kansas


State of Kansas

County of Sedgwick

ss:

I, James R. Daniels of the Murfin Drilling Company

upon oath state that the above and foregoing is a true and correct copy of the log of the Wolf #1 well.



James R. Daniels

Subscribed and sworn to before me this 15th day of July 1974

BARBARA COLE, Notary Public
My Commission Expires: My Commission Expires Sept. 5, 1976

Barbara Cole
NOTARY PUBLIC