

15-065-20799-00-00


FORM CP-4

STATE OF KANSAS
STATE CORPORATION COMMISSION
CONSERVATION DIVISION
P. O. BOX 17027
WICHITA, KANSAS 67217

WELL PLUGGING RECORD

Graham County, Sec. 25 Twp. 10S Rge. (S) 22 (W)

Location as "NE/CNW/SW" or footage from lines C SE NE NE
Lease Owner TGT Petroleum
Lease Name FAULKNER Well No. 1
Office Address 209 E. William, Wichita, Ks 67202
Character of Well (completed as Oil, Gas or Dry Hole) Dry Hole
Date well completed 11/29/1975
Application for plugging filed 11/29/1975
Application for plugging approved 11/29/1975
Plugging commenced 11/29/1975
Plugging completed 11/29/1975
Reason for abandonment of well or producing formation Dry Hole



Locate well correctly on above Section Plat

If a producing well is abandoned, date of last production 19
Was permission obtained from the Conservation Division or its agents before plugging was commenced? Yes

Name of Conservation Agent who supervised plugging of this well Gilbert Balthazor
Producing formation _____ Depth to top _____ Bottom _____ Total Depth of Well 3773 Feet
Show depth and thickness of all water, oil and gas formations.

OIL, GAS OR WATER RECORDS

CASING RECORD

FORMATION	CONTENT	FROM	TO	SIZE	PUT IN	PULLED OUT
				8 5/8"	202'	None

Describe in detail the manner in which the well was plugged, indicating where the mud fluid was placed and the method or methods used in introducing it into the hole. If cement or other plugs were used, state the character of same and depth placed, from _____ feet to _____ feet for each plug set.

1st plug @ 750' w/70 sx
2nd plug @ 200' w/20 sx
3rd plug @ 40' w/10 sx

(If additional description is necessary, use BACK of this sheet)

Name of Plugging Contractor Halliburton
Address 410 Union Center, Wichita, Ks


STATE OF Kansas COUNTY OF Sedgwick ss.
Wm. S. Shropshire (employee of owner) ~~owner or operator~~ of the above-described well, being first duly sworn on oath, says: That I have knowledge of the facts, statements, and matters herein contained and the log of the above-described well as filed and that the same are true and correct. So help me God.

(Signature) *Wm S Shropshire*
617 Union Center, Wichita, Kansas 67202
(Address)

SUBSCRIBED AND SWORN TO before me this 18th day of December, 1975

JOLENE S. FRISBIE, STATE NOTARY PUBLIC
My Comm. Exp. March 13, 1979

Jolene S. Frisbie
Notary Public.



RECEIVED
STATE CORPORATION COMMISSION

DEC 19 1975
12-19-1975
CONSERVATION DIVISION
Wichita, Kansas

WELL LOG

15-065-20799-00-00

COMPANY TGT Petroleum

SEC. 25 T. 10S R. 22W

FARM FAULKNER

NO. 1

LOC. C SE NE NE

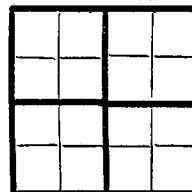
RIG. NO. 15

TOTAL DEPTH 3773'

COUNTY Graham
KANSAS

COMM. 11/23/75

COMP. 11/29/75



CONTRACTOR Murfin Drilling Company

CASINO

20 10
15 8 5/8" @ 202' w/150 SX
12 6
13 5

ELEVATION

PRODUCTION D&A

FIGURES INDICATE BOTTOM OF FORMATIONS

- 175 - shale, sand
- 202 - shale
- 385 - cmt, shale
- 810 - shale
- 940 - sand
- 1490 - shale, sand
- 1730 - redbed
- 1771 - anhydrite
- 2205 - shale
- 2385 - shale, lime
- 2545 - shale
- 3574 - shale, lime
- 3773 - lime
- 3773 - TD

RECEIVED
STATE CORPORATION COMMISSION
DEC 19 1975
12-19-1975
COMMISSIONER OF STATE CORPORATIONS
Wichita, Kansas

State of Kansas
County of Sedgwick } ss:

I, Wm. S. Shropshire of the Murfin Drilling Company

upon oath state that the above and foregoing is a true and correct copy of the log of the Faulkner #1 well.

Wm. S. Shropshire

Subscribed and sworn to before me this 18th day of December 1975

JOLENE S. FRISBIE, STATE NOTARY PUBLIC
My Comm. Exp. March 13, 1979

Jolene S. Frisbie
NOTARY PUBLIC

