


STATE OF KANSAS
STATE CORPORATION COMMISSION

WELL PLUGGING RECORD

Give All Information Completely
Make Required Affidavit
Mail or Deliver Report to
Conservation Division
State Corporation Comm.
245 North Water
Wichita, KS 67202



Locate well correctly on above
Section Plat

Graham County, Sec. 32 Twp. 10 Rge. 24W E/W
Location as "NE/CNW $\frac{1}{2}$ SW $\frac{1}{2}$ " or footage from lines
SW SW SE

Lease Owner Associates Oil & Gas
Lease Name Rome Well No. 1
Office Address 501 One Twenty Building, Wichita 67202
Character of Well (Completed as Oil, Gas or Dry Hole)
Dry Hole

Date Well completed 12/8/76 19
Application for plugging filed 12/8/76 19
Application for plugging approved 12/8/76 19
Plugging commenced 12/8/76 19
Plugging completed 12/8/76 19
Reason for abandonment of well or producing formation

If a producing well is abandoned, date of last production
19

Was permission obtained from the Conservation Division or
its agents before plugging was commenced? Yes

Name of Conservation Agent who supervised plugging of this well Gilbert Balthazor
Producing formation Depth to top Bottom Total Depth of Well 4005
Show depth and thickness of all water, oil and gas formations.

OIL, GAS OR WATER RECORDS

CASING RECORD

FORMATION	DEPTH	THICKNESS	DIAMETER	WEIGHT	PERCENT	SPED UP
Surface	0	266'	8-5/8	yes	no	

Describe in detail the manner in which the well was plugged, indicating where the mud fluid was placed and the method or methods used in introducing it into the hold. If cement or other plugs were used, state the character of same and depth placed, from _____ feet to _____ feet for each plug set.

Bottom Plug @ 950' with 70 sacks 50-50 POZTATE CORPORATION COMMISSION
Middle Plug @ 250' with 20 sacks
Top & Bridge @ 40' with 10 sacks
2 sacks in rathole, job complete 2P.M. 12/8/76

RECEIVED
12-15-76
DEC 15 1976
CONSERVATION DIVISION
Wichita, Kansas

(If additional description is necessary, use BACK of this sheet)

Name of Plugging Contractor Bill Rowe, Slawson Drilling Company, Inc.
Box 1131, Great Bend, Kansas 67530


STATE OF Kansas COUNTY OF Sedgwick
James C. Remsberg (employee of owner) or (owner or operator) of the above described well, being first duly sworn on oath, says: That I have knowledge of the facts, statements, and matters herein contained and the log of the above described well as filed and that the same are true and correct. So I say as Oath.

(Signature) James C. Remsberg
James C. Remsberg
408 One Twenty Building, Wichita 67202
(Address)

Subscribed and sworn to before me this 13 day of December, 1976

My commission expires January 17, 1977

Mary Lou Taylor
Mary Lou Taylor
Notary Public



DRILLERS LOG

OPERATOR Associates Oil & Gas, Inc.
501 One Twenty Building
Wichita, Kansas 67202

LEASE Rome No.1
SW SW SE Sec. 32-10S-24W
Graham County, Kansas

CONTRACTOR Slawson Drilling Company, Inc.
408 One Twenty Building
Wichita, Kansas 67202

COMMENCED 11-30-76

COMPLETED 12-8-76

RTD 4005'

CASING 259.28' used 8-5/8" set at 266' with 175 sx cement

0 to 273' Surface Hole
273' to 1580' Shale & Sand
1580' to 1798' Sand
1798' to 1837' Shale & Shells
1837' to 1975' Shale & Sand
1975' to 2037' Shale & Shells
2037' to 2084' Anhydrite
2084' to 2670' Shale & Shells
2670' to 3184' Shale & Lime
3184' to 3839' Lime & Shale
3839' to 3925' Lime
3925' to 3945' L.K.C.
3945' to 4005' Lime
4005' RTD

RECEIVED
STATE CONSERVATION COMMISSION

DEC 15 1976.

CONSERVATION DIVISION
Wichita, Kansas

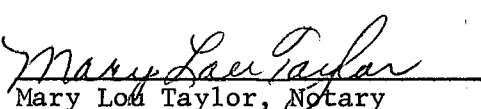
STATE OF KANSAS

COUNTY OF SEDGWICK

I, James C. Remsberg, of the Slawson Drilling Company, Inc. hereby state that the above and foregoing is a true and correct copy of the log of the Rome No. 1 Well.


James C. Remsberg

Subscribed and sworn to me on
December 13, 1976


Mary Lou Taylor, Notary

My commission expires January 17, 1977

