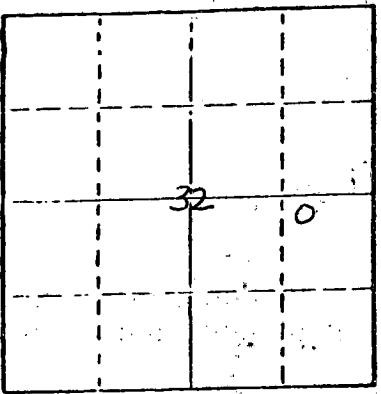


STATE OF KANSAS  
STATE CORPORATION COMMISSION

WELL PLUGGING RECORD

Give All Information Completely  
Make Required Affidavit  
Mail or Deliver Report to  
Conservation Division  
State Corporation Comm.  
245 North Water  
Wichita, KS 67202

Graham County. Sec. 32 Twp. 10S Rge. 24 E/W  
Location as "NE/CNW $\frac{1}{2}$ /SW $\frac{1}{2}$ " or footage from lines \_\_\_\_\_  
NW NE SE  
Lease Owner Associates Oil & Gas, Inc.  
Lease Name Rome "A" Well No. 1  
Office Address Suite 501, 120 Bldg., Wichita, Kansas 67202  
Character of Well (Completed as Oil, Gas or Dry Hole) \_\_\_\_\_  
Dry Hole



Locate well correctly on above  
Section Plat

Date Well completed May 10, 1978  
Application for plugging filed (verbally) May 10, 1978  
Application for plugging approved (verbally) May 10, 1978  
Plugging commenced May 10, 1978  
Plugging completed May 10, 1978  
Reason for abandonment of well or producing formation \_\_\_\_\_  
No commercial quantity of oil or gas encountered  
If a producing well is abandoned, date of last production \_\_\_\_\_  
\_\_\_\_\_ 19 \_\_\_\_\_  
Was permission obtained from the Conservation Division or  
its agents before plugging was commenced? Yes

Name of Conservation Agent who supervised plugging of this well \_\_\_\_\_  
Producing formation \_\_\_\_\_ Depth to top \_\_\_\_\_ Bottom \_\_\_\_\_ Total Depth of Well 4050'  
Show depth and thickness of all water, oil and gas formations.

OIL, GAS OR WATER RECORDS

CASING RECORD

FORMATION	CONTENT	FROM	TO	SIZE	PUT IN	PULLED OUT

Describe in detail the manner in which the well was plugged, indicating where the mud fluid was placed and the method or methods used in introducing it into the hold. If cement or other plugs were used, state the character of same and depth placed, from \_\_\_\_\_ feet to \_\_\_\_\_ feet for each plug set.

Set 1st plug at 950' with 70 sacks  
2nd plug at 240' with 20 sacks  
3rd plug at 40' with 10 sacks  
Cemented with 50/50 posmix


RECEIVED  
STATE CORPORATION COMMISSION  
MAY 15 1978  
05-15-78  
CONSERVATION DIVISION  
Wichita, Kansas

(If additional description is necessary, use BACK of this sheet)

Name of Plugging Contractor Abercrombie Drilling, Inc.

STATE OF KANSAS COUNTY OF SEDGWICK ss:  
Jack L. Partridge, Ass't. Sec.-Treas. (employee of owner) or (owner or operator) of the above-described well, being first duly sworn on oath, says: That I have knowledge of the facts, statements, and matters herein contained and the log of the above-described well as filed and that the same are true and correct. So help me God.

(Signature) Jack L. Partridge  
801 Union Center, Wichita, Kansas 67202  
(Address)



RECORDED AND SWORN TO before me this 12th day of May, 19 78  
Sandra Richman  
Sandra Richman Notary Public

OPERATOR:  
CONTRACTOR:  
WELL NAME:  
LOCATION:  
  
SPUD DATE:  
COMPLETION DATE:

Associates Oil & Gas, Inc.  
Abercrombie Drilling, Inc.  
Rome "A" #1  
NW NE SE Section 32-10S-24W  
Graham County, Kansas  
April 29, 1978  
May 10, 1978

0	156	Surface clay & shale
156	247	Sand & shale
247	271	Shale
271	1990	Shale & sand
1990	2080	Shale
2080	2115	Anhydrite
2115	2638	Shale
2638	2745	Shale & lime
2745	3690	Shale & lime
3690	3798	Lime & shale
3798	3849	Lime
3849	3880	Lime & shale
3880	3919	Lime
3919	3966	Lime & shale
3966	4050	Lime
	4050	Rotary Total Depth

Spud at 4:45 p.m., April 29, 1978. Drilled 271' of 12 1/4" hole. Ran 7 joints of 8-5/8" surface casing. Set at 271' K.B. with 200 sacks of common cement, 3% CaCl, 2% gel. - Allied cement. Cement did circulate. Job complete at 10:00 p.m.

T.D. 4050'. Set first plug at 950' with 70 sacks, second plug at 240' with 20 sacks, third plug at 40' with 10 sacks. Cemented with 50/50 posmix, 6% gel. Plug was down at 1:30 a.m., May 10, 1978.

SAMPLE TOPS:

Anhydrite 2080'  
B/Anhydrite 2115'

RECEIVED  
STATE OF KANSAS

MAY 15 1978

WICHITA DIVISION  
Wichita, Kansas


STATE OF KANSAS )  
                          ) ss  
COUNTY OF SEDGWICK )

Jack L. Partridge, Assistant Secretary-Treasurer of Abercrombie Drilling, Inc., does hereby state that the above and foregoing is a true and correct copy of the log of the Rome "A" #1, NW NE SE Section 32-10S-24W, Graham County, Kansas.

ABERCROMBIE DRILLING, INC.

BY Jack L. Partridge  
Jack L. Partridge, Ass't. Sec.-Treas.

Subscribed and sworn to before me, a Notary Public, in and for the county and state aforesaid, as of this 12th day of May, 1978.



Sandra Richman  
Sandra Richman, Notary Public