

For KCC Use: 11-11-08
 Effective Date: _____
 District # _____
 SGA? Yes No

KANSAS CORPORATION COMMISSION
 OIL & GAS CONSERVATION DIVISION

Form C-1

October 2007

Form must be Typed
 Form must be Signed
 All blanks must be Filled

NOTICE OF INTENT TO DRILL

Must be approved by KCC five (5) days prior to commencing well

Expected Spud Date: 11/10/2008
 month day year

OPERATOR: License# 5447 ✓
 Name: OXY USA, Inc.
 Address 1: P O Box 2528
 Address 2: _____
 City: Liberal State: KS Zip: 67880 +
 Contact Person: Jarod Powell
 Phone: 620-629-4227

CONTRACTOR: License# 33784
 Name: Trinidad Drilling Limited Partnership

Well Drilled For: Oil ✓ Enh Rec Gas Storage Disposal Seismic ; # of Holes Other: _____
 Well Class: Infield Pool Ext. Wildcat Other _____
 Type Equipment: Mud Rotary Air Rotary Cable

If OWWO: old well information as follows:
 Operator: _____
 Well Name: _____
 Original Completion Date: _____ Original Total Depth: _____

Directional, Deviated or Horizontal wellbore? Yes No
 If Yes, true vertical depth: _____
 Bottom Hole Location: _____
 KCC DKT #: _____

Spot Description: _____
 SW NE SE Sec. 4 Twp. 31 S. R. 33 E W
 (Q/Q/Q) 1,450 feet from N / S Line of Section
 1,250 feet from E / W Line of Section

Is SECTION: Regular Irregular?

(Note: Locate well on the Section Plat on reverse side)

County: Seward
 Lease Name: Warner FR Well #: 3-4
 Field Name: Hugoton

Is this a Prorated / Spaced Field? Yes No

Target Formation(s): Chase

Nearest Lease or unit boundary line (in footage): 1250

Ground Surface Elevation: 2916.59 feet MSL

Water well within one-quarter mile: Yes No

Public water supply well within one mile: Yes No

Depth to bottom of fresh water: 420

Depth to bottom of usable water: 600

Surface Pipe by Alternate: I II

Length of Surface Pipe Planned to be set: 700'

Length of Conductor Pipe (if any): _____

Projected Total Depth: 3050

Formation at Total Depth: Council Grove

Water Source for Drilling Operations:

Well Farm Pond Other: _____

DWR Permit #: _____

(Note: Apply for Permit with DWR)

Will Cores be taken? Yes No

If Yes, proposed zone: _____

RECEIVED
 KANSAS CORPORATION COMMISSION

NOV 05 2008

CONSERVATION DIVISION
 WICHITA, KS

PRORATED & SPACED: HUGOTON

AFFIDAVIT

The undersigned hereby affirms that the drilling, completion and eventual plugging of this well will comply with K.S.A. 55 et. seq.
 It is agreed that the following minimum requirements will be met:

1. Notify the appropriate district office **prior** to spudding of well;
2. A copy of the approved notice of intent to drill **shall be** posted on each drilling rig;
3. The minimum amount of surface pipe as specified below **shall be set** by circulating cement to the top; in all cases surface pipe **shall be set** through all unconsolidated materials plus a minimum of 20 feet into the underlying formation.
4. If the well is dry hole, an agreement between the operator and the district office on plug length and placement is necessary **prior to plugging**;
5. The appropriate district office will be notified before well is either plugged or production casing is cemented in;
6. If an ALTERNATE II COMPLETION, production pipe shall be cemented from below any usable water to surface within **120 DAYS** of spud date.
 Or pursuant to Appendix "B" - Eastern Kansas surface casing order #133,891-C, which applies to the KCC District 3 area, alternate II cementing must be completed within 30 days of the spud date or the well shall be plugged. **In all cases, NOTIFY district office** prior to any cementing.

I hereby certify that the statements made herein are true and correct to the best of my knowledge and belief.

Date: 11/04/2008 Signature of Operator or Agent: Jarod Powell Title: Capital Assets

For KCC Use ONLY
 API # 15 - 175-22168-0000
 Conductor pipe required _____ feet
 Minimum surface pipe required None feet per ALT. I II
 Approved by: [Signature] 11-6-08
 This authorization expires: 11-6-09
 (This authorization void if drilling not started within 12 months of approval date.)
 Spud date: _____ Agent: _____

Remember to:
 - File Drill Pit Application (form CDP-1) with Intent to Drill;
 - File Completion Form ACO-1 within 120 days of spud date;
 - File acreage attribution plat according to field proration orders;
 - Notify appropriate district office 48 hours prior to workover or re-entry;
 - Submit plugging report (CP-4) after plugging is completed (within 60 days);
 - Obtain written approval before disposing or injecting salt water.
 - If this permit has expired (See: authorized expiration date) please check the box below and return to the address below.
 Well Not Drilled - Permit Expired Date: _____
 Signature of Operator or Agent: _____

4
 31
 33
 E
 W

IN ALL CASES PLOT THE INTENDED WELL ON THE PLAT BELOW

Plat of acreage attributable to a well in a prorated or spaced field

If the intended well is in a prorated or spaced field, please fully complete this side of the form. If the intended well is in a prorated or spaced field complete the plat below showing that the well will be properly located in relationship to other wells producing from the common source of supply. Please show all the wells and within 1 mile of the boundaries of the proposed acreage attribution unit for gas wells and within 1/2 mile of the boundaries of the proposed acreage attribution unit for oil wells.

API No. 15 - 175-22168-0000

Operator: OXY USA, Inc.

Lease: Warner FR

Well Number: 3-4

Field: Hugoton

Number of Acres attributable to well: 640

QTR/QTR/QTR/QTR of acreage: SW NE SE

Location of Well: County: Seward

1,450 feet from N / S Line of Section

1,250 feet from E / W Line of Section

Sec. 4 Twp. 31 S. R. 33 E W

Is Section: Regular or Irregular

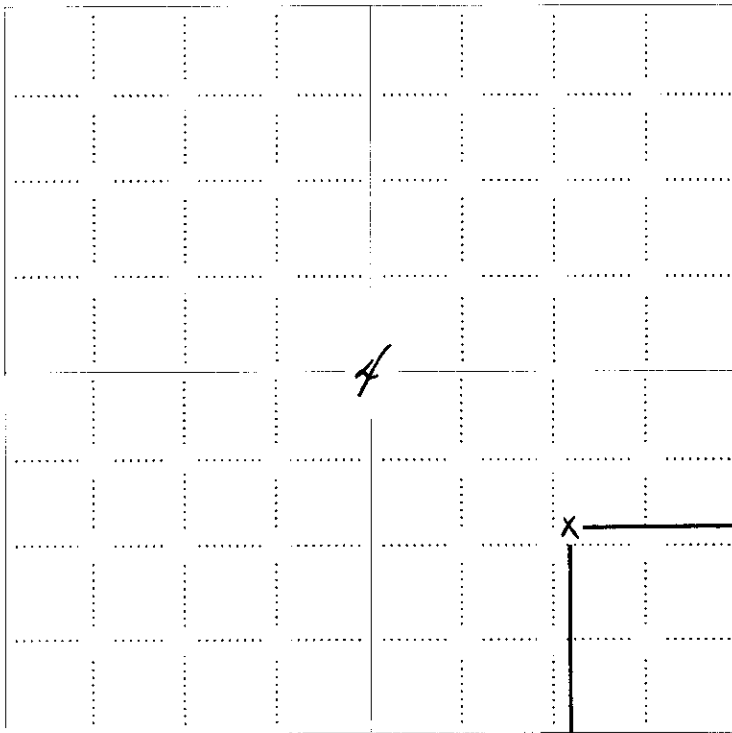
If Section is Irregular, locate well from nearest corner boundary.

Section corner used: NE NW SE SW

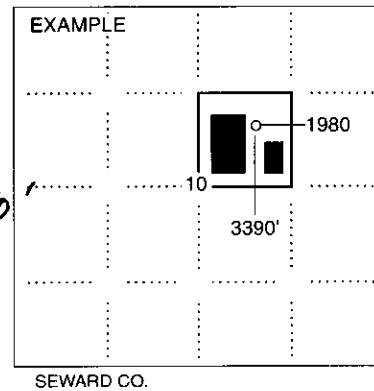
PLAT

(Show location of the well and shade attributable acreage for prorated or spaced wells.)

(Show footage to the nearest lease or unit boundary line.)



RECEIVED
 KANSAS CORPORATION COMMISSION
 NOV 05 2008
 CONSERVATION DIVISION
 WICHITA, KS



NOTE: In all cases locate the spot of the proposed drilling location.

In plotting the proposed location of the well, you must show:

1. The manner in which you are using the depicted plat by identifying section lines, i.e. 1 section, 1 section with 8 surrounding sections, 4 sections, etc.
2. The distance of the proposed drilling location from the south / north and east / west outside section lines.
3. The distance to the nearest lease or unit boundary line (in footage).
4. If proposed location is located within a prorated or spaced field a certificate of acreage attribution plat must be attached: (CO-7 for oil wells; CG-8 for gas wells).

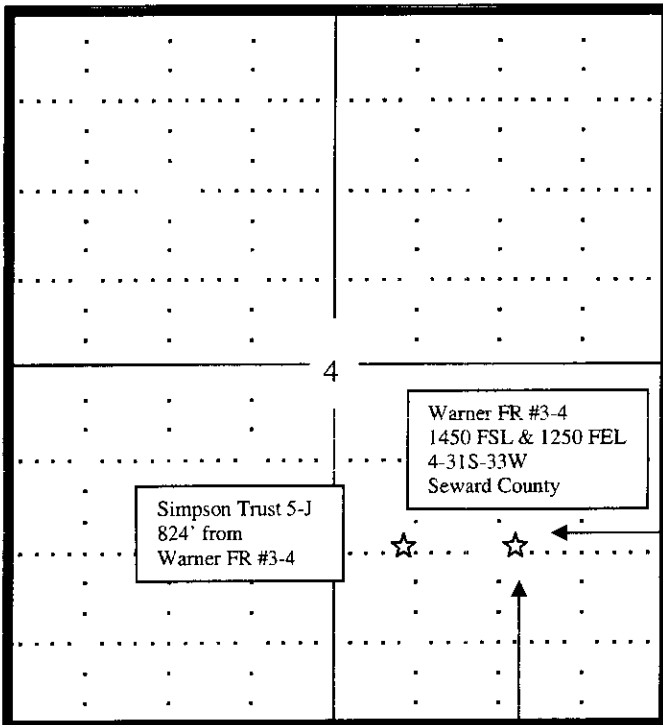
PLAT AND CERTIFICATION OF ACREAGE ATTRIBUTABLE TO A GAS WELL

Kansas Corporation Commission, Conservation Division
 Finney State Office Building, 130 South Market, Room 2078
 Wichita, Kansas 67202

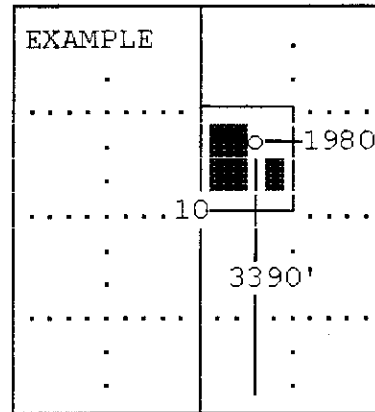
API NUMBER 15-175-22168-0000
 OPERATOR OXY USA Inc.
 LEASE Warner FR
 WELL NUMBER 3-4
 FIELD Hugoton
 NUMBER OF ACRES ATTRIBUTABLE TO WELL 640
 QTR/QTR/QTR OF ACREAGE SW — NE — SE

LOCATION OF WELL: COUNTY Seward
1450 Feet from south / north line of section
1250 Feet from east / west line of section
 SECTION 4 TWP 31 (S) RG 33 E / W
 IS SECTION X REGULAR or IRREGULAR
 IF SECTION IS IRREGULAR, LOCATE WELL FROM
 NEAREST CORNER BOUNDARY, (check line below)
 Section corner used: NE NW SE SW

(Show the location of the well and shade attributable acreage for prorated or spaced wells). (Show the footage to the nearest lease or unit boundary line; and show footage to the nearest common source supply well).



RECEIVED
 KANSAS CORPORATION COMMISSION
 NOV 05 2008
 CONSERVATION DIVISION
 WICHITA, KS



The undersigned hereby certifies as Capital Assets (title) for

OXY USA Inc. (Co.), a duly authorized agent, that all information shown hereon is true and correct to the best of my knowledge and belief, that all acreage claimed attributable to the well named herein is held by production from that well and hereby make application for an allowable to be assigned to the well upon the filing of this form and the State test, whichever is later.

Subscribed and sworn to before me on this 4th day of Nov, 2008

Signature [Signature]
Anita Peterson
 Notary Public

My Commission expires Oct. 1, 2009


ANITA PETERSON
 Notary Public - State of Kansas
 My Appt. Expires October 1, 2009

FORM CG-8 (12/94)

KANSAS CORPORATION COMMISSION
 OIL & GAS CONSERVATION DIVISION
APPLICATION FOR SURFACE PIT

Form CDP-1
 April 2004
 Form must be Typed

Submit in Duplicate

Operator Name: OXY USA Inc.		License Number: 5447
Operator Address: P. O. Box 2528, Liberal, KS 67901		
Contact Person: Mike Fink		Phone Number: (620) 624 - 3569
Lease Name & Well No.: Warner FR #3-4		Pit Location (QQQQ): _____ SW _____ NE _____ SE Sec. 4 Twp. 31S R. 33 <input type="checkbox"/> East <input checked="" type="checkbox"/> West 1450 Feet from <input type="checkbox"/> North / <input checked="" type="checkbox"/> South Line of Section 1250 Feet from <input checked="" type="checkbox"/> East / <input type="checkbox"/> West Line of Section Seward _____ County
Type of Pit: <input type="checkbox"/> Emergency Pit <input type="checkbox"/> Burn Pit <input type="checkbox"/> Settling Pit <input checked="" type="checkbox"/> Drilling Pit <input type="checkbox"/> Workover Pit <input type="checkbox"/> Haul-Off Pit <i>(If WP Supply API No. or Year Drilled)</i>	Pit is: <input checked="" type="checkbox"/> Proposed <input type="checkbox"/> Existing If Existing, date constructed: _____ Pit capacity: 8,900 (bbls)	
Is the pit located in a Sensitive Ground Water Area? <input type="checkbox"/> Yes <input checked="" type="checkbox"/> No		Chloride concentration: _____ mg/l <i>(For Emergency Pits and Settling Pits only)</i>
Is the bottom below ground level? <input checked="" type="checkbox"/> Yes <input type="checkbox"/> No	Artificial Liner? <input type="checkbox"/> Yes <input checked="" type="checkbox"/> No	How is the pit lined if a plastic liner is not used? Bentonite & Cuttings
Pit dimensions (all but working pits): 100 Length (feet) 100 Width (feet) _____ N/A: Steel Pits Depth from ground level to deepest point: 5 (feet)		
If the pit is lined give a brief description of the liner material, thickness and installation procedure.		Describe procedures for periodic maintenance and determining liner integrity, including any special monitoring.
Distance to nearest water well within one-mile of pit 1879 feet Depth of water well 420 feet		Depth to shallowest fresh water 260 feet. Source of information: _____ measured _____ well owner _____ electric log <input checked="" type="checkbox"/> KDWR
Emergency, Settling and Burn Pits ONLY: Producing Formation: _____ Number of producing wells on lease: _____ Barrels of fluid produced daily: _____ Does the slope from the tank battery allow all spilled fluids to flow into the pit? <input type="checkbox"/> Yes <input type="checkbox"/> No		Drilling, Workover and Haul-Off Pits ONLY: Type of material utilized in drilling/workover: Fresh Water Mud Number of working pits to be utilized: 1 Abandonment procedure: Evaporation and Backfill Drill pits must be closed within 365 days of spud date.
I hereby certify that the above statements are true and correct to the best of my knowledge and belief.		
_____ Date 11/04/08		 Signature of Applicant or Agent NOV 05 2008 CONSERVATION DIVISION WICHITA, KS

15-175-22168-0000

RECEIVED
 KANSAS CORPORATION COMMISSION
 CONSERVATION DIVISION
 WICHITA, KS

KCC OFFICE USE ONLY			
Date Received: 11/5/08	Permit Number: _____	Permit Date: 11/5/08	Lease Inspection: <input checked="" type="checkbox"/> Yes <input type="checkbox"/> No

Mail to: KCC - Conservation Division, 130 S. Market - Room 2078, Wichita, Kansas 67202