


15-179-20399-00-00

FORM CP-4

STATE OF KANSAS
STATE CORPORATION COMMISSION
CONSERVATION DIVISION
P. O. BOX 17027
WICHITA, KANSAS 67217

WELL PLUGGING RECORD



Locate well correctly on above Section Plot

Sheridan County, Sec. 30 Twp. 10 Rge. 26 (E) W (W)

Location as "NE/CNWKSW" or footage from lines. C W^{1/2} NW SE

Lease Owner Dreiling Oil, Inc.

Lease Name Tilton Well No. 1

Office Address Rt. #2, Victoria, KS 67671

Character of Well (completed as Oil, Gas or Dry Hole) Dry Hole

Date well completed May 26 19 75

Application for plugging filed May 26 19 75

Application for plugging approved May 26 19 75

Plugging commenced May 26 19 75

Plugging completed May 26 19 75

Reason for abandonment of well or producing formation Dry Hole

If a producing well is abandoned, date of last production _____ 19 _____

Was permission obtained from the Conservation Division or its agents before plugging was commenced? yes

Name of Conservation Agent who supervised plugging of this well Gilbert Balthazor, Palco, KS

Producing formation _____ Depth to top _____ Bottom _____ Total Depth of Well 3,855 Feet

Show depth and thickness of all water, oil and gas formations.

OIL, GAS OR WATER RECORDS

CASING RECORD

FORMATION	CONTENT	FROM	TO	SIZE	PUT IN	PULLED OUT
Surface Pipe				8 5/8"	191'	

Describe in detail the manner in which the well was plugged, indicating where the mud fluid was placed and the method or methods used in introducing it into the hole. If cement or other plugs were used, state the character of same and depth placed, from _____ feet to _____ feet for each plug set.

1st plug was set @ 1100' w/ 70 cu. ft. cement

2nd plug was set @ 190' w/20 cu. ft. cement

3rd plug was set @ 40' w/10' cu. ft. cement

RECEIVED
STATE CORPORATION COMMISSION

JUN 2 1975
06-02-1975
CONSERVATION DIVISION
Wichita, Kansas

Name of Plugging Contractor Dreiling Oil, Inc. (If additional description is necessary, use BACK of this sheet)

Address Rt. #2, Victoria, KS 67671

STATE OF KANSAS COUNTY OF ELLIS ss.

I, Joseph A. Hess, Sec. Treas. of Drlg. Contr. (employee or owner) or (owner or operator) of the above-described well, being first duly sworn on oath, says: That I have knowledge of the facts, statements, and matters herein contained and the log of the above-described well as filed and that the same are true and correct. So help me God.

(Signature) Joseph A. Hess

JOSEPH A. HESS, Hays, KS 67601

(Address)

Subscribed and sworn to before me this 30 day of May, 19 75

September 13, 1976

Cecilia Basgall
Cecilia Basgall
Notary Public.



DREILING OIL, INC.

Victoria, Kansas 67671

15-179-20399-00-00



Dreiling Oil, Inc. WELL LOG

Company	Dreiling Oil, Inc. Rt. #2 Victoria, Kansas 67671	Sec. 30	Twp. 10	Rng. 26
Farm	Tilton No. 1	Location	C W $\frac{1}{2}$ NW SE	
Total Depth	3,855'	County	Sheridan	
Comm.	5-20-75	Comp.	5-26-75	Elevation: 2555 K. B.
Contractor	Dreiling Oil, Inc. Rt. #2 Victoria, Kansas 67671		2552	D. F.
			2550	G. R.

Casing Record
191' - 8 5/8"

Cement Record
150 sacks cement

Production:
D & A


Figures Indicate Bottom of Formations

0'	35'	Top Soil
35'	75'	Yellow Clay
75'	90'	Gravel
90'	1160'	Shale
1160'	1290'	Sand
1290'	1561'	Shale & Sand
1561'	1750'	Shale
1750'	1940'	Sand
1940'	2160'	Red Bed & Shale
2160'	2218'	Anhydrite
2218'	2630'	Shale
2630'	3065'	Shale & Lime
3065'	3650'	Lime & Shale
3650'	3855'	Lime
3855'	T.D.	


06-02-1975

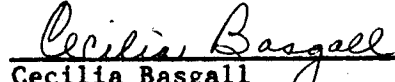
STATE OF KANSAS)
)ss
COUNTY OF ELLIS)

I, Joseph A. Hess, Secretary Treasurer, of Dreiling Oil, Inc., upon oath states that the above and foregoing is a true and correct copy from the Daily Drilling Report from the Tilton #1.


JOSEPH A. HESS

Subscribed and sworn to before me this 30th day of May, 1975.




Cecilia Basgall
Notary Public

My commission expires: September 13, 1976.