

15-065-20136-00-00

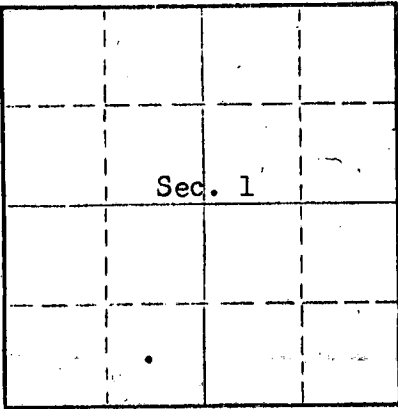
STATE OF KANSAS
STATE CORPORATION COMMISSION

Form CP-4

Give All Information Completely
Make Required Affidavit
Mail or Deliver Report to:
Conservation Division
State Corporation Commission
212 No. Market
Wichita, Kansas

WELL PLUGGING RECORD

NORTH



Locate well correctly on above Section Plat

Graham County, Sec. 1 Twp. 10s Rge. 25 (W)
Location as "NE/CNW/SW" or footage from lines C SE SW
Lease Owner Petroleum, Inc.,
Lease Name Herman Well No. G-1
Office Address R.R. #2, Great Bend, Kansas
Character of Well (completed as Oil, Gas or Dry Hole) dry hole
Date well completed March 31 1968
Application for plugging filed March 31 1968
Application for plugging approved March 31 1968
Plugging commenced March 31 1968
Plugging completed March 31 1968
Reason for abandonment of well or producing formation no producible zone

If a producing well is abandoned, date of last production none 19
Was permission obtained from the Conservation Division or its agents before plugging was commenced? yes

Name of Conservation Agent who supervised plugging of this well W. L. Nichols
Producing formation _____ Depth to top _____ Bottom _____ Total Depth of Well 3100 Feet
Show depth and thickness of all water, oil and gas formations.

OIL, GAS OR WATER RECORDS

CASING RECORD

FORMATION	CONTENT	FROM	TO	SIZE	PUT IN	PULLED OUT
				8-5/8"	245'	none

Describe in detail the manner in which the well was plugged, indicating where the mud fluid was placed and the method or methods used in introducing it into the hole. If cement or other plugs were used, state the character of same and depth placed, from _____ feet to _____ feet for each plug set.

mud to 1400', 70 sacks cement. Mud to 240', 20 sacks cement. Mud to 40' 10 sacks cement to base of well cellar

RECEIVED
STATE CORPORATION COMMISSION
APR 22 1968
CONSERVATION DIVISION
Wichita, Kansas


(If additional description is necessary, use BACK of this sheet)
Name of Plugging Contractor Garvey Drilling Company
Address R.R. #2, Great Bend, Kansas

STATE OF Kansas, COUNTY OF Barton, ss.
Monte Chadd (employee of owner) or (owner or operator) of the above-described

well, being first duly sworn on oath, says: That I have knowledge of the facts, statements, and matters herein contained and the log of the above-described well as filed and that the same are true and correct. So help me God. Monte Chadd, Dist. Prod. Supt.

(Signature) Monte Chadd
R.R. #2, Great Bend, Kansas
(Address)

SUBSCRIBED AND SWORN to before me this 19 day of April, 1968



Richard H. Rumble
Notary Public.

15-065-20136-00-00

WELL LOG

COMPANY Petroleum, Inc.

SEC. 1 T. 10S R. 25W

FARM Herman

NO. G-1

LOC. SE SW


TOTAL DEPTH 3100'

COUNTY Graham

COMM. 3-28-68

COMP. 3-31-68

CONTRACTOR Garvey Drilling Company



CASING 8 5/8" @ 245' w/175' SX

ELEVATION 2530' KB

PRODUCTION D & A

FIGURES INDICATE BOTTOM OF FORMATIONS

- 110' Clay and Post Rock
- 246' Shale
- 1220' Shale and Sand
- 1280' Sand
- 1590' Shale and Sand
- 1720' Shale
- 1945' Sand
- 2177' Shale and Red Bed
- 2214' Anhydrite
- 2560' Shale
- 2823' Shale and Lime
- 3085' Lime and Shale
- 3100' Lime
- 3100' RTD

RECEIVED
 STATE CORPORATION COMMISSION
 APR 22 1968
 CONSERVATION DIVISION
 Wichita, Kansas

State of Kansas }
 County of Barton } SS

I, Sam N. Stephens of Garvey Drilling Company

upon oath state the above and foregoing is a true and correct copy of the log of the Herman G-1 well.

Sam N. Stephens

Subscribed and sworn to before me this 17th day of April 19 68

My Commission Expires: November 5th, 1969

Richard A. Boys
 NOTARY PUBLIC