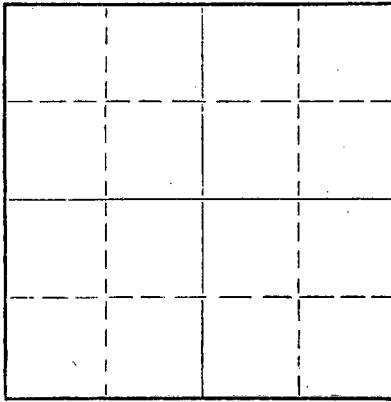


Give All Information Completely
Make Required Affidavit
Mail or Deliver Report to:
Conservation Division
State Corporation Commission
211 No. Broadway
Wichita, Kansas

WELL PLUGGING RECORD

NORTH



Locate well correctly on above
Section Plat

Graham County. Sec. 1 Twp. 10S Rge. 25 (E) (W) X
Location as "NE/CNW/SW" or footage from lines C NW NW
Lease Owner Empire Drilling Company and N. Appleman Company
Lease Name J. J. Richmeier Well No. 1
Office Address 650 Fourth National Bank Building, Wichita, Ks.
Character of Well (completed as Oil, Gas or Dry Hole) Dry Hole
Date well completed January 25, 1960 19
Application for plugging filed January 25, 1960 19
Application for plugging approved January 25, 1960 19
Plugging commenced January 25, 1960 19
Plugging completed January 25, 1960 19
Reason for abandonment of well or producing formation Dry Hole

If a producing well is abandoned, date of last production _____ 19____
Was permission obtained from the Conservation Division or its agents before plugging was commenced? Yes

Name of Conservation Agent who supervised plugging of this well A. D. Fabricius
Producing formation _____ Depth to top _____ Bottom _____ Total Depth of Well 4095 Feet
Show depth and thickness of all water, oil and gas formations.

OIL, GAS OR WATER RECORDS

CASING RECORD

FORMATION	CONTENT	FROM	TO	SIZE	PUT IN	PULLED OUT
	Shale-Band	0	165	8 5/8"	154'	

Describe in detail the manner in which the well was plugged, indicating where the mud fluid was placed and the method or methods used in introducing it into the hole. If cement or other plugs were used, state the character of same and depth placed, from _____ feet to _____ feet for each plug set.


Plug set @ 400' with 20 sacks cement
Plug set @ 150' with 20 sacks cement
Plug set @ 40' with 10 sacks cement

RECEIVED
STATE CORPORATION COMMISSION
FEB 2 1960
CONSERVATION DIVISION
Wichita, Kansas
02-02-60

(If additional description is necessary, use BACK of this sheet)
Name of Plugging Contractor Empire Drilling Company
Address 650 Fourth National Bank Building, Wichita, Kansas

STATE OF KANSAS, COUNTY OF SEDGWICK, ss.
Dan J. Kornfeld

(Signature) Dan J. Kornfeld (owner or operator) of the above-described well, being first duly sworn on oath, says: That I have knowledge of the facts, statements, and matters herein contained and the log of the above-described well as filed and that the same are true and correct. So help me God.



(Signature) _____
650-4th National Bank Bldg., Wichita, Kansas
(Address)

SUBSCRIBED AND SWORN to before me this 29th day of January, 19 60

My commission expires October 21, 1962 Lucille H. Harr Notary Public.

LOG

COMPANY: Empire Drilling Company and N. Appleman Company
 CONTRACTOR: Empire Drilling Company
 FARM: J. J. Richmeier # 1
 LOCATION: C NW NW Section 1-10S-25W, Graham County, Kansas
 COMMENCED: January 16, 1960 ELEVATION: 2550 KB
 COMPLETED: January 25, 1960 POTENTIAL: D & A

0	to	165	Shale-Sand
165	to	1550	Shale-Shells
1550	to	1958	Shale-Shells-Sand
1958	to	2187	Shale-Shells
2187	to	2226	Anhydrite
2226	to	2830	Shale-Shells
2830	to	3025	Lime-Shale
3025	to	3145	Shale-LIME
3145	to	3485	Lime-Shale
3485	to	3648	Shale-Lime
3648	to	3790	Lime-Shale
3790	to	4020	Lime
4020	to	4080	Shale-Lime
4080	to	4095	Lime
4095	RM		Rotary Total Depth

SET: 154" 8 5/8" Casing with 75 sacks cement


ELECTRIC LOG TOPS:

Heebner	3817	-1267
Toronto	3840	-1290
Lansing	3855	-1305
Zone 2	3887	-1337
Zone 2A	3897	-1347
Zone 3	3937	-3187
Zone 6	3995	-1445
Zone 6A	4019	-1469
Zone 7	4040	-1490
Zone 8	4059	-1509
Zone 9	4075	-1525
Base Kansas City	4087	-1537
Log TD	4093	

RECEIVED
 STATE GEOLOGICAL SURVEY
 FEB 2 1960
 CONSERVATION DIVISION
 Wichita, Kansas

CERTIFICATION

I, Dan J. Kornfeld, do hereby certify that the above and foregoing is a true and correct copy of the log on the J. J. Richmeier # 1, C NW NW of Section 1-10S-25W, Graham County, Kansas, as reflected by the files of Empire Drilling Company.



Dan J. Kornfeld
 Dan J. Kornfeld

SUBSCRIBED AND SWORN to before me, a Notary Public within and for Sedgwick County, Kansas, this 29th day of January, 1960.

Lucille H. Harr
 Lucille H. Harr

My Commission expires October 21, 1962.