


STATE OF KANSAS  
STATE CORPORATION COMMISSION

WELL PLUGGING RECORD

Give All Information Completely  
Make Required Affidavit  
Mail or Deliver Report to  
Conservation Division  
State Corporation Comm.  
245 North Water  
Wichita, KS 67202



Locate well correctly on above  
Section Plat

Graham County, Sec. 1 Twp. 10S Rge. 25W E/W  
Location as "NE/CNW $\frac{1}{4}$ SW $\frac{1}{4}$ " or footage from lines  
C E/2 SE/4 NW/4  
Lease Owner Graham-Michaelis Corporation  
Lease Name Richmeier Well No. 1-1  
Office Address 211 North Broadway, Wichita, Kansas 67202  
Character of Well (Completed as Oil, Gas or Dry Hole) D & A  
Date Well completed October 16, 1978  
Application for plugging filed October 16, 1978  
Application for plugging approved October 16, 1978  
Plugging commenced October 16, 1978  
Plugging completed October 16, 1978  
Reason for abandonment of well or producing formation D & A

If a producing well is abandoned, date of last production 19

Was permission obtained from the Conservation Division or its agents before plugging was commenced? Yes

Name of Conservation Agent who supervised plugging of this well Gil Balthazor  
Producing formation Depth to top Bottom Total Depth of Well 4,075'  
Show depth and thickness of all water, oil and gas formations.

OIL, GAS OR WATER RECORDS

CASING RECORD

FORMATION	CONTENT	FROM	TO	SIZE	PUT IN	PULLED OUT
				8 5/8"	353.15'	-0-

Describe in detail the manner in which the well was plugged, indicating where the mud fluid was placed and the method or methods used in introducing it into the hold. If cement or other plugs were used, state the character of same and depth placed, from feet to feet for each plug set.

Plug @ 1,000' w/70 sx cement  
Plug @ 300' w/20 sx cement  
Plug @ 40' w/10 sx cement  
Cement was 50/50 Pozmix, 6% Gel

RECEIVED  
STATE CORPORATION COMMISSION  
OCT 19 1978  
CONSERVATION DIVISION  
Wichita, Kansas

(If additional description is necessary, use BACK of this sheet)

Name of Plugging Contractor Red Tiger Drilling Company, 1720 KSB&T Building, Wichita, Ks.

STATE OF Kansas COUNTY OF Sedgwick, ss. contractor  
Gloria Fawcett (employee of owner) or (owner) or (operator)

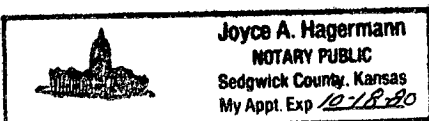
of the above-described well, being first duly sworn on oath, says: That I have knowledge of the facts, statements, and matters herein contained and the log of the above-described well as filed and that the same are true and correct. So help me God.

(Signature) Gloria Fawcett  
1720 KSB&T Building, Wichita, Kansas 67202  
(Address)

SUBSCRIBED AND SWORN TO before me this 17th day of October, 1978.

Joyce A. Hagermann  
Notary Public.

My commission expires



DRILLERS LOG

No. 1-1 Richmeier

CASING RECORD: 8 5/8" @ 361' w/200 sx cement  
 COMPANY: Graham-Michaelis Corporation  
 CONTRACTOR: Red Tiger Drilling Company  
 COMMENCED: October 6, 1978  
 COMPLETED: October 16, 1978  
 DESCRIPTION: C E/2 SE/4 NW/4 Sec. 1-T10S-R25W Graham County, Kansas  
 TOTAL DEPTH: 4,075' ELEVATION: 2,518' KB

<u>FORMATION</u>	<u>FROM</u>	<u>TO</u>	<u>REMARKS</u>
Shale & Sand Streaks	0	366	
Shale	366	945	
Shale, Red Bed w/Sand Streaks	945	1695	
Shale w/Sand Streaks	1695	1739	
Sand	1739	1936	
Shale w/Sand Streaks	1936	2152	
Shale	2152	2196	
Anhydrite	2196	2224	
Shale	2224	2506	
Shale & Lime	2506	2832	
Lime & Shale	2832	2940	
Shale & Lime	2940	3286	
Lime & Shale	3286	3535	
Lime	3535	4075	
RTD		4075	

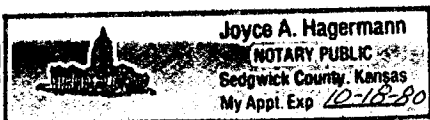
I certify that this is a true and correct copy of the above log to the best of my knowledge.

RED TIGER DRILLING COMPANY

Gloria Fawcett  
Gloria Fawcett

Subscribed and sworn to before me this 17th day of October, 1978.

Joyce A. Hagermann  
Notary Public



RECEIVED  
STATE CORPORATION COMMISSION

OCT 19 1978

CONSERVATION DIVISION  
Wichita, Kansas