


STATE OF KANSAS  
STATE CORPORATION COMMISSION

WELL PLUGGING RECORD

Give All Information Completely  
Make Required Affidavit  
Mail or Deliver Report to  
Conservation Division  
State Corporation Comm.  
245 North Water  
Wichita, KS 67202



Locate well correctly on above  
Section Plat

Graham County. Sec. 7 Twp. 10S Rge. 25 EXW  
Location as "NE/CNW/SW" or footage from lines  
SE NE SW SE KCC

Lease Owner Don Pratt

Lease Name Avin Mader AAS KCC Well No. 1-7

Office Address P.O. Box 370, Hays, KS 67601

Character of Well (Completed as Oil, Gas or Dry Hole)

Dry Hole

Date Well completed 10-7-81 19

Application for plugging filed 10-7-81 19

Application for plugging approved 10-7-81 19

Plugging commenced 10-7-81 19

Plugging completed 10-7-81 19

Reason for abandonment of well or producing formation

Dry Hole

If a producing well is abandoned, date of last production

19

Was permission obtained from the Conservation Division or  
its agents before plugging was commenced? Yes

Name of Conservation Agent who supervised plugging of this well Gilbert Scheck

Producing formation Depth to top Bottom Total Depth of Well 4050

Show depth and thickness of all water, oil and gas formations.

OIL, GAS OR WATER RECORDS

CASING RECORD

FORMATION	CONTENT	FROM	TO	SIZE	PUT IN	PULLED OUT
surface				8-5/8	209	none

Describe in detail the manner in which the well was plugged, indicating where the mud fluid was placed and the method or methods used in introducing it into the hold. If cement or other plugs were used, state the character of same and depth placed, from \_\_\_\_\_ feet to \_\_\_\_\_ feet for each plug set.

- 1st plug @ 1150' w/70 sx
- 2nd plug @ 210' w/40 sx
- 3rd plug @ 40 w/10 sx
- 5 sx in rat hole

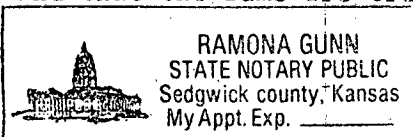
RECEIVED

(If additional description is necessary, use BACK of this sheet)

Name of Plugging Contractor Murfin Drilling Co.

10-27-81  
OCT 27 1981

STATE OF Kansas COUNTY OF Sedgwick CONSERVATION DIVISION  
David L. Murfin, Drlg. Mgr. (employee of owner) or (owner or operator)  
of the above-described well, being first duly sworn on oath, says: That I have knowledge of  
the facts, statements, and matters herein contained and the log of the above-described well  
as filed and that the same are true and correct. So help me God.



(Signature) David L. Murfin  
David L. Murfin, 617 Union Center Bldg, Wichita  
(Address) Kansas 67202

SUBSCRIBED AND SWORN TO before me this 21st day of October, 19 81

Ramona Gunn Notary Public.

My commission expires Jan. 25, 1984

# WELL LOG

COMPANY Don Pratt

SEC. 7 T. 10S R. 25W

FARM Mader

NO. 1-7

LOC. SE NE SW  
SE ET  
KCC


RIG. NO. 16

TOTAL DEPTH 4050

COUNTY Graham  
KANSAS

COMM. 10-1-81

COMP. 10-7-81



CONTRACTOR Murfin Drilling Co.

**CASING**

20	10
15	8 8-5/8" @ 209' w/170 sx Common Quickset
12	6
13	5

ELEVATION Gr 2536 DF: 2539  
PRODUCTION KB: 2541

FIGURES INDICATE BOTTOM OF FORMATIONS

Surface soil & Sand	110
Shale	210
Sand & Shale	2080
Shale	2159
Anhydrite	2193
Shale	3650
Shale & Lime	3863
Lime 388	3883
Lime & Shale RTD	4050

RECEIVED  
STATE CORPORATION COMMISSION

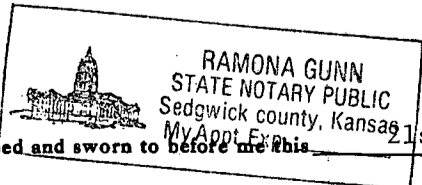
OCT 27 1981

CONSERVATION DIVISION  
Wichita Kansas

State of KANSAS }  
 County of SEDGWICK } ss:

I, David L. Murfin, Drlg. Mgr. of the Murfin Drilling Company

upon oath state that the above and foregoing is a true and correct copy of the log of the Mader #1-7 well.



Subscribed and sworn to before me this 21st day of October 19 81

*David L. Murfin*  
David L. Murfin

*Ramona Gunn*  
Ramona Gunn  
NOTARY PUBLIC

My Commission Expires: Jan. 25, 1984