

STATE OF KANSAS
STATE CORPORATION COMMISSION

WELL PLUGGING RECORD

Give All Information Completely
Make Required Affidavit
Mail or Deliver Report to:
Conservation Division
State Corporation Commission
212 No. Market
Wichita, Kansas

Sheridan County, Sec. 12 Twp. 10 Rge. 30 (E) W (W)

Location as "NE/CNW/SW" or footage from lines SW SW NW

Lease Owner Shields Oil Producers, Inc.

Lease Name Baalman "B" Well No. 1

Office Address Russell, Kansas

Character of Well (completed as Oil, Gas or Dry Hole) Dry hole

Date well completed August 15 1970

Application for plugging filed August 15 1970

Application for plugging approved August 15 1970

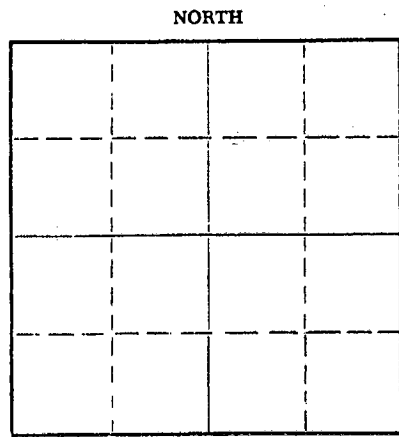
Plugging commenced August 15 1970

Plugging completed August 15 1970

Reason for abandonment of well or producing formation Dry hole

If a producing well is abandoned, date of last production 19

Was permission obtained from the Conservation Division or its agents before plugging was commenced? Yes



Locate well correctly on above Section Plat

Name of Conservation Agent who supervised plugging of this well Bill Nicholson

Producing formation Depth to top Bottom Total Depth of Well 4,265 Feet

Show depth and thickness of all water, oil and gas formations.


OIL, GAS OR WATER RECORDS

CASING RECORD

FORMATION	CONTENT	FROM	TO	SIZE	PUT IN	PULLED OUT
				8 5/8"	233'	Cmtd w/ 170 sax

Describe in detail the manner in which the well was plugged, indicating where the mud fluid was placed and the method or methods used in introducing it into the hole. If cement or other plugs were used, state the character of same and depth placed, from feet to feet for each plug set.

Fill hole w/ heavy mud
 Set bridge plug @ 1,550'
 Pump 100 sax cement on plug thru 4 1/2" drill pipe
 Fill hole w/ heavy mud
 Set bridge plug @ 275'
 Pump 25 sax cement on plug thru 4 1/2" drill pipe
 Fill hole w/ heavy mud
 Set bridge plug @ 40' w/ 1/4 sax hulls on plug
 Dump 10 sax cement on plug to cellar



(If additional description is necessary, use BACK of this sheet)

Name of Plugging Contractor Shields Drilling Company, Inc.

Address Shields Building, Russell, Kansas

STATE OF Kansas, COUNTY OF Russell, ss. R. J. Shields (employee of owner) or (owner or operator) of the above-described well, being first duly sworn on oath, says: That I have knowledge of the facts, statements, and matters herein contained and the log of the above-described well as filed and that the same are true and correct. So help me God.

(Signature) [Signature] Shields Building, Russell, Kansas (Address)

SUBSCRIBED AND SWORN to before me this 25th day of August, 1970



[Signature] Notary Public.



Shields


15-179-20263-00-00

Russell, Kansas

WELL LOG

Operator: Shields Oil Producers, Inc.
 Well: Baalman "B" #1
 Commenced: August 8, 1970
 Completed: August 15, 1970
 Contractor: Shields Drilling Company, Inc.

Well Description: SW SW NW
 Sec. 12-10s-30w
 Sheridan Co., Kansas



Elevation: - 2, 888' RB.
 Treatment:

Production: D & A

Tops: Heebner 3, 941'
 Toronto 3, 968'
 Lansing-KC 3, 987'

CASING RECORD

Size	Run	Pulled
8 5/8"	233'	Cmtd w/ 170 .sax

..... Figures Indicate Bottom of Formations

Surface soil, shale & sand	125'
Shale	1, 390'
Shale & sand	1, 880'
Shale & lime	2, 100'
Shale	2, 475'
Anhydrite	2, 506'
Shale & lime	3, 520'
Lime	4, 265' RTD

RECEIVED
 STATE CORPORATION COMMISSION
 AUG 27 1970
 CONSERVATION DIVISION
 Wichita, Kansas

Notes