


STATE OF KANSAS
STATE CORPORATION COMMISSION

WELL PLUGGING RECORD

Give All Information Completely
Make Required Affidavit
Mail or Deliver Report to
Conservation Division
State Corporation Comm.
245 North Water
Wichita, KS 67202

Sheridan County, Sec. 29 Twp. 10s Rge. 30W ~~XX/W~~
Location as "NE/CNW SW" or footage from lines
C SW SW

Lease Owner Don Pratt
Lease Name Carolyn Baalman Well No. 1
Office Address Drawer 370, Hays, Ks
Character of Well (Completed as Oil, Gas or Dry Hole) _____



Locate well correctly on above
Section Plot

D&A
Date Well completed 8/9 1977
Application for plugging filed 8/9 1977
Application for plugging approved 8/9 1977
Plugging commenced 8/9 1977
Plugging completed 8/9 1977
Reason for abandonment of well or producing formation _____

D&A
If a producing well is abandoned, date of last production _____
19 _____

Was permission obtained from the Conservation Division or
its agents before plugging was commenced? Yes

Name of Conservation Agent who supervised plugging of this well Gilbert Balthezor
Producing formation _____ Depth to top _____ Bottom _____ Total Depth of Well 4320'
Show depth and thickness of all water, oil and gas formations.

OIL, GAS OR WATER RECORDS

CASIN I RECORD

| FORMATION | CONTENT | FROM | TO | SIZE | PUT IN | PULLED OUT |
|-----------|---------|------|----|--------|--------|------------|
| | | | | 8 5/8" | 262' | None |
| | | | | | | |
| | | | | | | |

Describe in detail the manner in which the well was plugged, indicating where the mud fluid
was placed and the method or methods used in introducing it into the hold. If cement or other
plugs were used, state the character of same and depth placed, from _____ feet to
_____ feet for each plug set.

RECEIVED
STATE CORPORATION COMMISSION
8-9-77
AUG 31 1977
CONSERVATION DIVISION
Wichita, Kansas

1st plug @ 1350' w/70 sx
2nd plug @ 240' w/20 sx
3rd plug @ 40' w/10 sx

(If additional description is necessary, use BACK of this sheet)

Name of Plugging Contractor Allied


STATE OF Kansas COUNTY OF Sedgwick, ss.
Wm. S. Shropshire (employee of owner) ~~of the above-described~~
well, being first duly sworn on oath, says: That I have knowledge of the facts, statements, and matters herein contained and the log of the
above-described well as filed and that the same are true and correct. So help me God.

(Signature) [Signature]
617 Union Center, Wichita, Kansas 67202
(Address)

SUBSCRIBED AND SWORN TO before me this 30th day of August, 19 77

JOLENE S. FRISBIE, STATE NOTARY PUBLIC
My Comm. Exp. March 13, 1979

Jolene S. Frisbie
Notary Public.



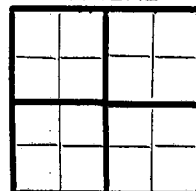
WELL LOG

COMPANY Don E. Pratt
FARM Carolyn Baalman NO. 1

SEC. 29 T. 10SR. 30W
LOC. C SW SW

RIG. NO. 16
TOTAL DEPTH 4320'
COMM. 8/1/77 COMP. 8/9/77

COUNTY Sheridan
KANSAS



CONTRACTOR Murfin Drilling

GR: 2966
ELEVATION DF: 2968
KB: 2971
PRODUCTION D&A

CASING

| | |
|----|------------------------|
| 20 | 10 |
| 15 | 8 5/8" @ 262' w/200 SX |
| 12 | 6 |
| 13 | 5 |

FIGURES INDICATE BOTTOM OF FORMATIONS


| | |
|------|--------------|
| 30 | surf soil |
| 180 | sand |
| 225 | clay |
| 245 | shale (blue) |
| 3250 | shale |
| 4115 | shale, lime |
| 4320 | lime |
| 4320 | RTD |

RECEIVED
STATE CORPORATION COMMISSION
AUG 31 1977
CONSERVATION DIVISION
Wichita, Kansas

State of Kansas
County of Sedgwick ss:

I, Wm. S. Shropshire of the Murfin Drilling Company

upon oath state that the above and foregoing is a true and correct copy of the log of the Carolyn Baalman #1 well.



Wm. S. Shropshire

Subscribed and sworn to before me this 30th day of August 19 77

JOLENE S. FRISBIE, STATE NOTARY PUBLIC
My Comm. Exp. March 13, 1979

Jolene S. Frisbie
NOTARY PUBLIC