


Give All Information Completely
Make Required Affidavit
Mail or Deliver Report to:
Conservation Division
State Corporation Commission
212 No. Market
Wichita, Kansas

WELL PLUGGING RECORD

NORTH



Locate well correctly on above
Section Plat

Graham County. Sec. 11 Twp. 10 Rge. 24 (E) W (W)
Location as "NE/CNW/SW" or footage from lines C NE/4
Lease Owner Don E. Pratt Oil Operations
Lease Name Gano Well No. 3
Office Address Box 390, Hays, Kansas 67601
Character of Well (completed as Oil, Gas or Dry Hole) Dry Hole
Date well completed 1-25 1969
Application for plugging filed 1-25 1969
Application for plugging approved 1-25 1969
Plugging commenced 1-25 1969
Plugging completed 1-25 1969
Reason for abandonment of well or producing formation Dry Hole

If a producing well is abandoned, date of last production 19
Was permission obtained from the Conservation Division or its agents before plugging was commenced? Yes

Name of Conservation Agent who supervised plugging of this well W. L. Nichols
Producing formation Depth to top Bottom Total Depth of Well Feet
Show depth and thickness of all water, oil and gas formations.

OIL, GAS OR WATER RECORDS

CASING RECORD

FORMATION	CONTENT	FROM	TO	SIZE	PUT IN	PULLED OUT
Surface Pipe				8 5/8"	185'	

Describe in detail the manner in which the well was plugged, indicating where the mud fluid was placed and the method or methods used in introducing it into the hole. If cement or other plugs were used, state the character of same and depth placed, from feet to feet for each plug set.

1st. plug was set @ 1175' with 100 sacks cement
2nd. plug was set @ 215' with 20 sacks cement
3rd. plug was set @ 40' with 10 sacks cement
Cementing to bottom of cellar

RECEIVED
STATE CORPORATION COMMISSION
JAN 28 1969
CONSERVATION DIVISION
Wichita, Kansas
01-28-1969


(If additional description is necessary, use BACK of this sheet)

Name of Plugging Contractor L. J. Dreiling & Sons, Inc.
Address Route 2, Victoria, Kansas 67671

STATE OF KANSAS, COUNTY OF ELLIS, ss.
I, Leo F. Dreiling (employee of owner) or (owner/representative) of the above-described well, being first duly sworn on oath, says: That I have knowledge of the facts, statements, and matters herein contained and the log of the above-described well as filed and that the same are true and correct. So help me God.

(Signature) Leo F. Dreiling
LEO F. DREILING, ROUTE 2, VICTORIA, KANSAS 67671
(Address)

Subscribed and Sworn to before me this 27th day of January, 1969



My commission expires September 19, 1970 JOSEPH A. HESS Notary Public.

L. J. DREILING AND SONS, INC.

Victoria, Kansas 67671

WELL LOG

15-065-20199-00-00

Company Don E. Pratt Oil Operations
Box 390
Hays, Kansas 67601
Sec. 11 Twp. 10 Rng. 24

Farm Gano No. 3
Location C NE/4

Total Depth 4058'
County Graham

Comm. 1-17-69 Comp. 1-25-69
Elevation: 2503' K. B.
2500' D. F.
2498' G. R.

Contractor L. J. Dreiling & Sons, Inc.
Victoria, Kansas 67671
Production: D & A

Casing Record Cement Record
185' - 8 5/8" 150 sacks cement


Figures Indicate Bottom of Formations

0'	50'	Surface Soil & Clay
50'	90'	Clay
90'	125'	Sand
125'	185'	Shale
185'	875'	Shale & Gyp
875'	1670'	Shale & Sand
1670'	1880'	Sand
1880'	1964'	Shale
1964'	2123'	Shale & Redbed
2123'	2167'	Anhy.
2167'	2330'	Shale & Shells
2330'	3830'	Shale & Lime
3830'	4058'	Lime
4058'	T.D.	


RECEIVED
STATE CORPORATION COMMISSION
JAN 28 1969
CONSERVATION DIVISION
Wichita, Kansas
01-28-1969

STATE OF KANSAS)
)ss
COUNTY OF ELLIS)

I, Leo F. Dreiling, of the L. J. Dreiling & Sons, Inc., upon oath states that the above and foregoing is a true and correct copy from the Daily Drilling Report from your Gano #3.


LEO F. DREILING

Subscribed and sworn to before me this 27th day of January 1967.


JOSEPH A. HESS NOTARY PUBLIC

JOSEPH A. HESS
NOTARY PUBLIC
ELLIS COUNTY

My commission expires: September 19, 1970