

15-065-20265-00-00

STATE OF KANSAS
STATE CORPORATION COMMISSION

Form CP-4

Give All Information Completely
Make Required Affidavit
Mail or Deliver Report to:
Conservation Division
State Corporation Commission
211 No. Broadway
Wichita, Kansas

WELL PLUGGING RECORD

Graham County, Sec. 11 Twp. 10S Rge. 24 XX W (W)
SE SE NE

Location as "NE/CNW/SW" or footage from lines Don E. Pratt

Lease Owner Elmer Gano Well No. 4

Lease Name Drawer 370, Hays, Kansas 67601

Office Address

Character of Well (completed as Oil, Gas or Dry Hole) Dry Hole

Date well completed October 14, 1969

Application for plugging filed October 14, 1969

Application for plugging approved October 14, 1969

Plugging commenced October 14, 1969

Plugging completed October 14, 1969

Reason for abandonment of well or producing formation No commercial production

If a producing well is abandoned, date of last production 19

Was permission obtained from the Conservation Division or its agents before plugging was commenced? Yes

Name of Conservation Agent who supervised plugging of this well Bill Nichols

Producing formation Depth to top Bottom Total Depth of Well 4027 Feet

Show depth and thickness of all water, oil and gas formations.

OIL, GAS OR WATER RECORDS

CASING RECORD

FORMATION	CONTENT	FROM	TO	SIZE	PUT IN	PULLED OUT
				8 5/8	207	0

Describe in detail the manner in which the well was plugged, indicating where the mud fluid was placed and the method or methods used in introducing it into the hole. If cement or other plugs were used, state the character of same and depth placed, from feet to feet for each plug set.

Gunned up pits forming heavy mud; filled hole with heavy mud; spotted 100 sacks cement at 1200 feet; filled hole with heavy mud and spotted 20 sacks cement at 215 feet. Filled hole with heavy mud to 40 feet; pushed wooden plug and 1/2 sack hulls to 40 feet; cemented with 10 sacks cement to base of well cellar. Job complete at 1:00 P.M. 10-14-69.

RECEIVED
STATE CORPORATION COMMISSION
JUN 26 1970
CONSERVATION DIVISION
Wichita, Kansas
06-26-1970


(If additional description is necessary, use BACK of this sheet)

Name of Plugging Contractor Garvey Drilling Company
Address Box 1164, Great Bend, Kansas 67530

STATE OF Kansas, COUNTY OF Barton, ss.
Verne A. Morris (employee of owner or (owner or operator) of the above-described well, being first duly sworn on oath, says: That I have knowledge of the facts, statements, and matters herein contained and the log of the above-described well as filed and that the same are true and correct. So help me God.

(Signature) Verne A. Morris
Box 1164, Great Bend, Kansas 67530
(Address)

Subscribed and Sworn to before me this 24th day of June, 1970



My commission expires

Notary Public.

15-065-20265-00-00
WELL LOG

COMPANY Don E. Pratt Oil Operations

SEC. 11 T. 10S. R. 24W

FARM Elmer Gano NO. 4


LOC. SE SE NE

TOTAL DEPTH 4027'

COUNTY Graham, Kansas

COMM. 10-7-69 COMP. 10-14-69

CONTRACTOR Garvey Drilling Company



CASING
8 5/8" @ 207' w/150sx

ELEVATION

PRODUCTION D & A


FIGURES INDICATE BOTTOM OF FORMATIONS

- 105' Surface Shells
- 208' Shale, Sand, & Shells
- 1177' Shale
- 1945' Shale, Shells, & Sand
- 2117' Shale & Shells
- 2145' Anhydrite
- 2550' Shale
- 2935' Shale & Lime
- 3550' Lime & Shale
- 3837' Lime
- 4027' Lime
- 4027' RTD

RECEIVED
STATE CORPORATION COMMISSION
OCT 29 1969
CONSERVATION DIVISION
Wichita, Kansas
10-29-1969

State of Kansas }
County of Barton } ss

I, Charlene Marker of Garvey Drilling Company
upon oath state the above and foregoing is a true and correct copy of the log of the Elmer Gano No. 4 well.



Charlene Marker

Subscribed and sworn to before me this 15th day of October 1969

My Commission Expires: November 5, 1969

Richard S. Boy
NOTARY PUBLIC