

15-065-20397-00-00

STATE OF KANSAS
STATE CORPORATION COMMISSION

Form CP-4

Give All Information Completely
Make Required Affidavit
Mail or Deliver Report to:
Conservation Division
State Corporation Commission
212 No. Market
Wichita, Kansas 67202


WELL PLUGGING RECORD

Graham County, Sec. 13 Twp. 10 Rge. 24 (E) W (W)
Location as "NE/CNW%SW%" or footage from lines NW NW SE
Lease Owner Don E. Pratt Oil Operations
Lease Name B. McCoy Well No. 1
Office Address P. O. Drawer 370, Hays, Kansas 67601
Character of Well (completed as Oil, Gas or Dry Hole) Dry Hole
Date well completed 12-6 1970
Application for plugging filed 12-6 1970
Application for plugging approved 12-6 1970
Plugging commenced 12-6 1970
Plugging completed 12-6 1970
Reason for abandonment of well or producing formation Dry Hole

If a producing well is abandoned, date of last production 19
Was permission obtained from the Conservation Division or its agents before plugging was commenced? Yes

Name of Conservation Agent who supervised plugging of this well Bill Nichols
Producing formation _____ Depth to top _____ Bottom _____ Total Depth of Well _____ Feet

Show depth and thickness of all water, oil and gas formations.



Locate well correctly on above Section Plat

OIL, GAS OR WATER RECORDS

CASING RECORD

FORMATION	CONTENT	FROM	TO	SIZE	PUT IN	PULLED OUT
Surface Pipe				8 5/8"	165'	

Describe in detail the manner in which the well was plugged, indicating where the mud fluid was placed and the method or methods used in introducing it into the hole. If cement or other plugs were used, state the character of same and depth placed, from _____ feet to _____ feet for each plug set.

1st plug was set at 1120' with 100 sacks cement
2nd plug was set at 185' with 25 sacks cement
3rd plug was set at 40' with 10 sacks cement

RECEIVED
STATE CORPORATION COMMISSION
DEC 9 - 1970
CONSERVATION DIVISION
Wichita, Kansas
12-09-1970

(If additional description is necessary, use BACK of this sheet)

Name of Plugging Contractor L. J. Dreiling & Sons, Inc.
Address Victoria, Kansas 67671

STATE OF KANSAS, COUNTY OF ELLIS, ss.
Leo F. Dreiling (employee of owner) or (~~owner~~) of the above-described

well, being first duly sworn on oath, says: That I have knowledge of the facts, statements, and matters herein contained and the log of the above described well, as filed and that the same are true and correct. So help me God.


(Signature) Leo F. Dreiling
LEO F. DREILING, ROUTE 2, VICTORIA, KANSAS 67671
(Address)

Subscribed and sworn to before me this 7th day of December, 1970

My commission expires September 19, 1974

Joseph A. Hess
JOSEPH A. HESS

Notary Public.



L. J. DREILING AND SONS, INC.

Victoria, Kansas 67671

WELL LOG

Company Don E. Pratt Oil Operations
P. O. Drawer 370
Hays, Kansas 67601

15-065-20397-00-00

Sec. 13 Twp. 10 Rng. 24

Farm B. McCoy No. 1

Location NW NW SE

Total Depth 3545'

County Graham

Comm. 12-2-70 Comp. 12-6-70

Elevation: 2445' K. B.

Contractor L. J. Dreiling & Sons, Inc.
Victoria, Kansas 67671

2442' D. F.

2440' G. R.

Casing Record

Cement Record

Production:

165' - 8 5/8"

150 sacks cement

D & A

Figures Indicate Bottom of Formations

0'	105'	Top Soil, Sand & Gravel
105'	165'	Blue Shale
165'	1100'	Shale
1100'	1610'	Shale & Sand Streaks
1610'	1828'	Sand
1828'	2071'	Red Bed & Shale
2071'	2080'	Anhydrite
2080'	2114'	Anhydrite
2114'	2400'	Shale
2400'	2680'	Shale
2680'	2840'	Shale & Lime
2840'	3060'	Lime & Shale
3060'	3165'	Shale & Lime
3165'	3375'	Shale & Lime
3375'	3545'	Lime & Shale
3545'	T.D.	


RECEIVED
STATE CORPORATION COMMISSION
DEC 9 - 1970
CONSERVATION DIVISION
Wichita, Kansas
12-09-1970

STATE OF KANSAS)
)ss
COUNTY OF ELLIS)

I, Leo F. Dreiling, of the L. J. Dreiling & Sons., Inc., upon oath, states that the above and foregoing is a true and correct copy from the Daily Drilling Report from your B. McCoy #1.


LEO F. DREILING

Subscribed and sworn to before me this 7th day of December, 1970.


JOSEPH A. HESS NOTARY PUBLIC

My commission expires: September 19, 1974

