


15-065-21355-00-00

STATE OF KANSAS
STATE CORPORATION COMMISSION

WELL PLUGGING RECORD

Give All Information Completely
Make Required Affidavit
Mail or Deliver Report to
Conservation Division
State Corporation Comm.
245 North Water
Wichita, KS 67202

Graham County. Sec. 13 Twp. 10S Rge. 24 E/W
Location as "NE/CNW1SW1" or footage from lines
SE SW NE
Lease Owner Ram Petroleum Corporation
Lease Name Gano Farms Well No. 1
Office Address 800 Vickers KSB&T Bldg., Wichita, KS 67202
Character of Well (Completed as Oil, Gas or Dry Hole) Dry Hole



Locate well correctly on above
Section Plot

Date Well completed 12-31-80 19
Application for plugging filed 12-31-80 19
Application for plugging approved 12-31-80 19
Plugging commenced 12-31-80 19
Plugging completed 12-31-80 19
Reason for abandonment of well or producing formation
Dry Hole
If a producing well is abandoned, date of last production
19

Was permission obtained from the Conservation Division or
its agents before plugging was commenced? Yes

Name of Conservation Agent who supervised plugging of this well Gilbert Balthazor, Palco, KS
Producing formation _____ Depth to top _____ Bottom _____ Total Depth of Well _____
Show depth and thickness of all water, oil and gas formations.

OIL, GAS OR WATER RECORDS

CASING RECORD

FORMATION	CONTENT	FROM	TO	SIZE	PUT IN	PULLED OUT
				8-5/8"	288'	

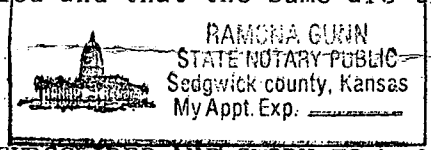
Describe in detail the manner in which the well was plugged, indicating where the mud fluid
was placed and the method or methods used in introducing it into the hold. If cement or other
plugs were used, state the character of same and depth placed, from _____ feet to
_____ feet for each plug set.

- 1st Plug @ 1000' w/70 sx.
- 2nd Plug @ 260' w/20 sx.
- 3rd Plug @ 40' w/10 sx/
- 3 sx. in rat hole
- 2 sx in mouse hole

FEB - 9 1981
02-09-1981

(If additional description is necessary, use BACK of this sheet)
Name of Plugging Contractor Murfin Drilling Co. Wichita, Kansas

STATE OF KANSAS COUNTY OF SEDGWICK, ss.
David L. Murfin, Drlg. Mgr. (employee of owner) or (owner or operator)
of the above-described well, being first duly sworn on oath, says: That I have knowledge of
the facts, statements, and matters herein contained and the log of the above-described well
as filed and that the same are true and correct. So help me God.



(Signature) David L. Murfin
David L. Murfin, Drlg. Mgr., 627 Union Center Bldg.
(Address) Wichita, KS 67202

SUBSCRIBED AND SWORN TO before me this 4th day of February, 19 81

Ramona Gunn
Notary Public.

My commission expires January 25, 1984

WELL LOG

15-065-21355-00-00

COMPANY Ram Petroleum Corporation

SEC. 13 T. 10S R. 24W
LOC. SE SW NE

FARM Gano Farms NO. 1

RIG. NO. 21


TOTAL DEPTH 4050'

COUNTY Graham
KANSAS

COMM. 12-23-80

COMP. 12-31-80

CONTRACTOR Murfin Drilling Company



CASING

20 10
15 8 -5/8" csg. set @ 288' w/225 sx. Common Sun
12 6
13 5

PRODUCTION NA

FIGURES INDICATE BOTTOM OF FORMATIONS

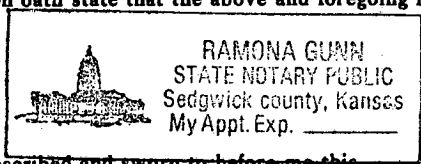
289'	Shale
2080'	Sand & Shale
2115'	Anhydrite
2190'	Shale
2745'	Sand & Shale
3180'	Shale
3835'	Shale & Lime
4050'	Lime & RTD

State of KANSAS
County of SEDGWICK } ss:

I, David L. Murfin, Drlg. Mgr. of the Murfin Drilling

FEB - 9 1981
02-09-1981
CONSULTATION DIVISION
Murfin Drilling Company

upon oath state that the above and foregoing is a true and correct copy of the log of the Gano Farms #1 well.



David L. Murfin
David L. Murfin, Drlg. Mgr.

Subscribed and sworn to before me this 4th day of February 19 81

My Commission Expires: January 25, 1984

Ramona Gunn
Ramona Gunn NOTARY PUBLIC