


15-065-20570-00-00

STATE OF KANSAS  
STATE CORPORATION COMMISSION

Form CP-4

Give All Information Completely  
Make Required Affidavit  
Mail or Deliver Report to:  
Conservation Division  
State Corporation Commission  
P. O. Box 17027  
Wichita, Kansas 67217  
NORTH

WELL PLUGGING RECORD



Locate well correctly on above  
Section Plat

Graham County, Sec. 19 Twp. 10S Rge. 25W (E) (W) X  
Location as "NE/CNW/SW" or footage from lines SW SW NW  
Lease Owner Hinkle Oil Company  
Lease Name Walt Well No. 1  
Office Address 1016 Union Center, Wichita, Kansas 67202  
Character of Well (completed as Oil, Gas or Dry Hole) D&A  
Date well completed November 11 19 72  
Application for plugging filed November 11 19 72  
Application for plugging approved November 11 19 72  
Plugging commenced November 11 19 72  
Plugging completed November 11 19 72  
Reason for abandonment of well or producing formation D&A

If a producing well is abandoned, date of last production 19  
Was permission obtained from the Conservation Division or its agents before plugging was commenced? Yes

Name of Conservation Agent who supervised plugging of this well W. L. Nichols  
Producing formation \_\_\_\_\_ Depth to top \_\_\_\_\_ Bottom \_\_\_\_\_ Total Depth of Well 3815 Feet  
Show depth and thickness of all water, oil and gas formations.

OIL, GAS OR WATER RECORDS

CASING RECORD

| FORMATION | CONTENT | FROM | TO | SIZE   | PUT IN | PULLED OUT |
|-----------|---------|------|----|--------|--------|------------|
|           |         |      |    | 8-5/8" | 249'   | -0-        |
|           |         |      |    |        |        |            |
|           |         |      |    |        |        |            |
|           |         |      |    |        |        |            |
|           |         |      |    |        |        |            |
|           |         |      |    |        |        |            |
|           |         |      |    |        |        |            |
|           |         |      |    |        |        |            |
|           |         |      |    |        |        |            |
|           |         |      |    |        |        |            |


Describe in detail the manner in which the well was plugged, indicating where the mud fluid was placed and the method or methods used in introducing it into the hole. If cement or other plugs were used, state the character of same and depth placed, from \_\_\_\_\_ feet to \_\_\_\_\_ feet for each plug set.  
Plugged @ 1250' w/100 sx, plugged @ 275 w/30 sx,  
plugged @ 40' w/1/2 sx hulls & 10 sx to bottom  
cellar.

RECEIVED  
STATE CORPORATION COMMISSION  
NOV 16 1972  
CONSERVATION DIVISION  
Wichita, Kansas  
11-16-1972

(If additional description is necessary, use BACK of this sheet)  
Name of Plugging Contractor Red Tiger Drilling Company  
Address 1720 Wichita Plaza, Wichita, Kansas 67202

STATE OF Kansas COUNTY OF Sedgwick, ss.  
Virginia K. Albert (employee of owner) or (owner or operator) of the above-described well, being first duly sworn on oath, says: That I have knowledge of the facts, statements, and matters herein contained and the log of the above-described well as filed and that the same are true and correct. So help me God.

(Signature) Virginia K. Albert  
1720 Wichita Plaza, Wichita, Ks. 67202  
(Address)



Subscribed and sworn to before me this 14th day of November, 19 72  
Barbara L. Dorland  
Notary Public.

July 25, 1976.

15-065-20570-00-00

DRILLERS LOG

No. 1 Well

|                                  |             |                        |  |
|----------------------------------|-------------|------------------------|--|
| CASING RECORD:                   | COMPANY:    | Hinkle Oil Company     | DESCRIPTION:                                       |
| 8-5/8" @ 249'<br>w/180 ex cement | CONTRACTOR: | Red Tiger Drilling Co. | SW SW NW<br>19-10S-25W<br>Graham County,<br>Kansas |
| TOTAL DEPTH: 3815'               | COMMENCED:  | November 6, 1972       | ELEVATION:   |
|                                  | COMPLETED:  | November 11, 1972      |  |

| <u>FORMATION</u> | <u>FROM</u> | <u>TO</u> | <u>REMARKS</u> |
|------------------|-------------|-----------|----------------|
| Sand & Shale     | 0           | 250       |                |
| Shale            | 250         | 345       |                |
| Clay & Shale     | 345         | 1350      |                |
| Shale & Sand     | 1350        | 2000      |                |
| Shale & Redbed   | 2000        | 2186      |                |
| Anhydrite        | 2186        | 2222      |                |
| Shale & Shells   | 2222        | 2620      |                |
| Shale & Lime     | 2620        | 3725      |                |
| Lime             | 3725        | 3815      |                |

I certify that this is a true and correct copy of the above log to the best of my knowledge.


RED TIGER DRILLING COMPANY

Virginia K. Albert  
Virginia K. Albert

Subscribed and sworn to before me this 14<sup>th</sup> day of November, 1972.

Barbara L. Doreland  
Notary Public

My Commission Expires:  
July 25, 1976



RECEIVED  
STATE CORPORATION COMMISSION  
NOV 16 1972  
CONSERVATION DIVISION  
Wichita, Kansas  
11-16-1972