


Give All Information Completely
Make Required Affidavit
Mail or Deliver Report to:
Conservation Division
State Corporation Commission
212 North Market, Insurance Bldg.
Wichita, Kansas

15-065-20644-00-00
WELL PLUGGING RECORD



Locate well correctly on above Section Plat

Graham County. Sec. 21 Twp. 10 Rge. 25W (E) (W)
Location as "NE/CNW&SW" or footage from lines NW NW SW
Lease Owner National Oil Co. Inc.
Lease Name La Certe Well No. 1
Office Address Suite 550, 200 W. Douglas, Wichita, Ks. 67202
Character of Well (completed as Oil, Gas or Dry Hole) D & A
Date well completed January 21 19 74
Application for plugging filed " 19
Application for plugging approved 19
Plugging commenced 19
Plugging completed 12:30 p.m., January 21 19 74
Reason for abandonment of well or producing formation

If a producing well is abandoned, date of last production 19
Was permission obtained from the Conservation Division or its agents before plugging was commenced? yes

Name of Conservation Agent who supervised plugging of this well W. L. Nichols, Morland, Kansas
Producing formation Depth to top Bottom Total Depth of Well 3845 Feet
Show depth and thickness of all water, oil and gas formations.

OIL, GAS OR WATER RECORDS

CASING RECORD

FORMATION	CONTENT	FROM	TO	SIZE	PUT IN	PULLED OUT

Describe in detail the manner in which the well was plugged, indicating where the mud fluid was placed and the method or methods used in introducing it into the hole. If cement or other plugs were used, state the character of same and depth placed, from feet to feet for each plug set.

Plug #1 1350' 110 cu ft. cement
Plug #2 215' 30 cu ft. cement
Plug #3 40' 10 cu ft. cement

RECEIVED
STATE CORPORATION COMMISSION
JAN 29 1974
CONSERVATION DIVISION
Wichita, Kansas
RECEIVED
STATE CORPORATION COMMISSION
JAN 25 1974
CONSERVATION DIVISION
Wichita, Kansas
01-29-1974


(If additional description is necessary, use BACK of this sheet)
Name of Plugging Contractor John O. Farmer, Inc.
Address Box 352, Russell, Kansas 67665

STATE OF Kansas, COUNTY OF Russell, ss.
John O. Farmer (employee of owner) or (owner or operator) of the above-described

well, being first duly sworn on oath, says: That I have knowledge of the facts, statements, and matters herein contained and the log of the above-described well as filed and that the same are true and correct. So help me God.

(Signature) John O. Farmer President
Box 352, Russell, Kansas 67665
(Address)

Subscribed and Sworn to before me this 23rd day of January, 19 74
February 15, 1975
Helen Carlson Notary Public.



15-065-20644-00-00

DRILLERS LOG

LA CERTE #1

CASING RECORD: OPERATOR: National Oil Co. Inc. DESCRIPTION:
203' w/8-5/8" CONTRACTOR: John O. Farmer, Inc. NW NW SW
Cemented w/150 sx. COMMENCED: January 14, 1974 Sec. 21-10-25
TOTAL DEPTH: COMPLETED: January 21, 1974 Graham County, Ks.
3845'

<u>FORMATION</u>	<u>FROM</u>	<u>TO</u>
Shale	203	1315
Shale & Red bed	1315	1780
Shale & Shells	1780	2209
Anhydrite	2209	2247
Shale & Shells	2247	2395
Shale & Lime	2395	2575
Shale	2575	2695
Shale & Lime	2695	3590
Lime & Shale	3590	3845
Total Depth	3845'	

RECEIVED
STATE CORPORATION COMMISSION

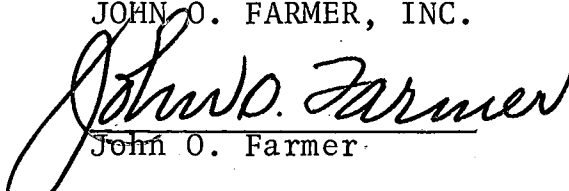
JAN 25 1974

CONSERVATION DIVISION
Wichita, Kansas

01-25-1974

I certify that this is a true and correct copy of the above log to the best of my knowledge.

JOHN O. FARMER, INC.


John O. Farmer

Subscribed and sworn to before me this 23rd day of January, 1974.

Helen Carlson

My commission expires:
February 15, 1975