


WELL PLUGGING RECORD

Give All Information Completely  
Make Required Affidavit  
Mail or Deliver Report to:  
Conservation Division  
State Corporation Commission  
211 No. Broadway  
Wichita, Kansas

Graham County. Sec. 28 Twp. 10S Rge. 25W (E) (W)  
Location as "NE/CNW/SW" or footage from lines C NE NW  
Lease Owner Amerada Petroleum Co.  
Lease Name Pete Richmeier Well No. 1  
Office Address Box 2040, Tulsa, Okla.  
Character of Well (completed as Oil, Gas or Dry Hole) Dry Hole  
Date well completed 7-11-65 19  
Application for plugging filed 7-11-65 19  
Application for plugging approved 7-11-65 19  
Plugging commenced 7-11-65 19  
Plugging completed 7-11-65 19  
Reason for abandonment of well or producing formation Dry Hole

If a producing well is abandoned, date of last production 19  
Was permission obtained from the Conservation Division or its agents before plugging was commenced? yes



Locate well correctly on above Section Plat

Name of Conservation Agent who supervised plugging of this well W. L. Nichols, Moreland, Ks.  
Producing formation \_\_\_\_\_ Depth to top \_\_\_\_\_ Bottom \_\_\_\_\_ Total Depth of Well 4100 Feet  
Show depth and thickness of all water, oil and gas formations.

OIL, GAS OR WATER RECORDS

CASING RECORD

FORMATION	CONTENT	FROM	TO	SIZE	PUT IN	PULLED OUT
				8 5/8"	275'	none

Describe in detail the manner in which the well was plugged, indicating where the mud fluid was placed and the method or methods used in introducing it into the hole. If cement or other plugs were used, state the character of same and depth placed, from \_\_\_\_\_ feet to \_\_\_\_\_ feet for each plug set.

Plug @ 550', 20 sacks cement  
Plug @ 270', 1/2 sk. hulls, 20 sks. cement  
Plug @ 40' bridged to hold kelly with 1/2 sk. hulls 20 sks. cement

RECEIVED  
STATE CORPORATION COMMISSION

JUL 15 1965  
07-15-1965  
CONSERVATION DIVISION  
Wichita, Kansas

(If additional description is necessary, use BACK of this sheet)

Name of Plugging Contractor Leben Drilling, Inc.  
Address Box 486, Great Bend, Kansas


STATE OF KANSAS, COUNTY OF BARTON, ss.  
Leslie Kite (employee of owner) or (owner or operator) of the above-described

well, being first duly sworn on oath, says: That I have knowledge of the facts, statements, and matters herein contained and the log of the above-described well as filed and that the same are true and correct. So help me God.

(Signature) Leslie Kite

P. O. Box 486, Great Bend, Kansas  
(Address)

SUBSCRIBED AND SWORN TO before me this 13th day of July, 19 65



Wanda Nichols  
Notary Public.

My commission expires April 1, 1967

15-065-30057-00-00

DRILLER'S LOG

COMPANY: Amerada Petroleum Co.  
 CONTRACTOR: LEBEN DRILLING, INC.  
 FARM: PETE RICHMEIER #1  
 LOCATION: C NE NW Sec. 28-10S-25W  
 GRAHAM COUNTY, KANSAS  
 COMMENCED: 7-2-65  
 COMPLETED: 7-11-65

0	110	Sand & Gravel
110	150	Clay & Sand
150	275	Shale & Clay
275	989	Shale
989	1150	Shale & Sand
1150	1550	Sand & Shale
1550	2066	Shale & Shells
2066	2190	Shale & Redbed
2190	2225	Anhydrite
2225	2440	Shale
2440	2650	Shale & Shells
2650	3901	Lime & Shale
3901	4100	Lime
	<u>4100</u>	<u>RTD - D. &amp; A.</u>

RECEIVED  
STATE CORPORATION COMMISSION

JUL 15 1965  
07-15-1965  
CONSERVATION DIVISION  
Wichita, Kansas

Set 8 5/8" new surface casing @ 275' with 225 sacks Common 2% cc in last 100 sacks


I, Leslie Kite, do hereby certify that the above and foregoing is a true and correct copy of the log of the Pete Richmeier #1 well, located C NE NW of Section 28, Township 10 South, Range 25 West, Graham County, Kansas, as reflected by the files of Leben Drilling, Inc.

*Leslie Kite*

Leslie Kite

STATE OF KANSAS )  
                          ) SS  
COUNTY OF BARTON)

Subscribed and sworn to before me, a Notary Public, in and for Barton County, Kansas, this 13th day of July, 1965.



*Ulanda Nichols*

Ulanda Nichols

My Commission Expires  
April 1, 1967