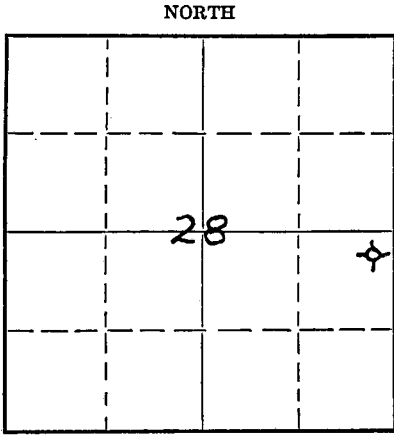


WELL PLUGGING RECORD

Give All Information Completely
Make Required Affidavit
Mail or Deliver Report to:
Conservation Division
State Corporation Commission
800 Bitting Building
Wichita, Kansas

Graham County, Sec. 28 Twp. 10 Rge. 25W (E) (W)
Location as "NE/CNW $\frac{1}{4}$ /SW $\frac{1}{4}$ " or footage from lines NE-NE-SE
Lease Owner Mammoth Producing Corporation
Lease Name Weiser Well No. 1
Office Address 514 Leader Bldg. - Cleveland 14, Ohio
Character of Well (completed as Oil, Gas or Dry Hole) Dry Hole
Date well completed 3-25 19 56
Application for plugging filed 19
Application for plugging approved 19
Plugging commenced 19
Plugging completed 19
Reason for abandonment of well or producing formation Dry Hole



Locate well correctly on above Section Flat

If a producing well is abandoned, date of last production 19
Was permission obtained from the Conservation Division or its agents before plugging was commenced? yes

Name of Conservation Agent who supervised plugging of this well State Pluggger - Petty - Hays, Kansas
Producing formation _____ Depth to top _____ Bottom _____ Total Depth of Well 4105 Feet
Show depth and thickness of all water, oil and gas formations.

OIL, GAS OR WATER RECORDS

CASING RECORD

Formation	Content	From	To	Size	Put In	Pulled Out
		0'	236'	8 5/8"	236'	none

Describe in detail the manner in which the well was plugged, indicating where the mud fluid was placed and the method or methods used in introducing it into the hole. If cement or other plugs were used, state the character of same and depth placed, from _____ feet to _____ feet for each plug set.

From 4105' to 221 $\frac{1}{2}$ ' Heavy Rotary Mud
 " 221 $\frac{1}{2}$ ' " 220' Wooden Plug
 " 220' " 174' $\frac{1}{2}$ sax Hulls & 15 sax cem.
 " 174' " 41 $\frac{1}{2}$ ' Heavy Rotary Mud
 " 41 $\frac{1}{2}$ ' " 40' Wooden Plug
 " 40' " 8' $\frac{1}{2}$ sax. Hulls & 10 Sax. Cem.
 " 8' " Cellar to Surface

RECEIVED
STATE CORPORATION COMMISSION
APR 2 - 1956
04-02-1956
CONSERVATION DIVISION
Wichita, Kansas

(If additional description is necessary, use BACK of this sheet)

Correspondence regarding this well should be addressed to Peel Brothers, Inc.
Address Box 88 - Hoisington, Kansas


STATE OF Kansas, COUNTY OF Barton, ss.
_____, (employee of owner) or (owner or operator) of the above-described well,
being first duly sworn on oath, says: That I have knowledge of the facts, statements, and matters herein contained and the log of the above-described well as filed and that the same are true and correct. So help me God.

(Signature) Peel Brothers, Inc.
Peel Brothers, Inc.
Box 88 - Hoisington, Kansas
(Address)

SUBSCRIBED AND SWORN to before me this 27 day of March 19 56

Norma L. Reese
Notary Public.

September 28, 1957



PLUGGING
FILE SEC 28 T 10 R 25W
BOOK PAGE 49 LINE 10

15-065-00890-00-00

DRILLER'S LOG

Company: Mammoth Producing Corp.

NE-NE-SE

Farm: Weiser Well No: 1

Sec: 28, Twn: 10, Rge: 25W

Total Depth: 4105'

County: Graham,
Kansas

Comm: 3/12/56 Comp: 3/25/56

Elevation:

Contractor: Peel Brothers, Inc.

Casing:

8 5/8" @ 236' Cem.

Production: Dry

Figures below indicate bottom of formation

Shale	0'	1080'
Sand		1225
Shale		1550
Shale and shells		2155
Anhydrite		2190
Shale and shells		2405
Shale		2590
Lime and shale		3810
Lime and chert		3860
K. C. Lime		3876
Lime		4090
Shale		4105
Total Depth		4105

This is to certify that the above information is to the best of my knowledge true and correct.

PEEL BROTHERS, INC.

BY Mendell E. Peel



SUBSCRIBED AND SWORN TO before me this 27 day of March

My commission expires September 28, 1957

Norma L. Reese
Notary Public

STATE COURT
APR 2 1956
04-02-1956

PLUGGING
FILE SEC 28 T 10 R 25W
BOOK PAGE 49 LINE 10

15-065-00890-00-00

BEE FORMATION TESTING COMPANY

SUB-SURFACE RECORD

COMPANY Mammoth Producing Company DATE OF TEST 3-23-56

WELL NO. 1 TEST NO. 1 LEASE Weiser

PRESSURE RECORDER CAP 3000# & 3000# MUD WT. 10.1#

TOTAL DEPTH 3876' PACKER SET AT 3855'

RECOVERY 315' muddy salt water

BLOW: Fair through out test

FORMATION TESTED: Kansas City

TOOL OPEN: 1 hour

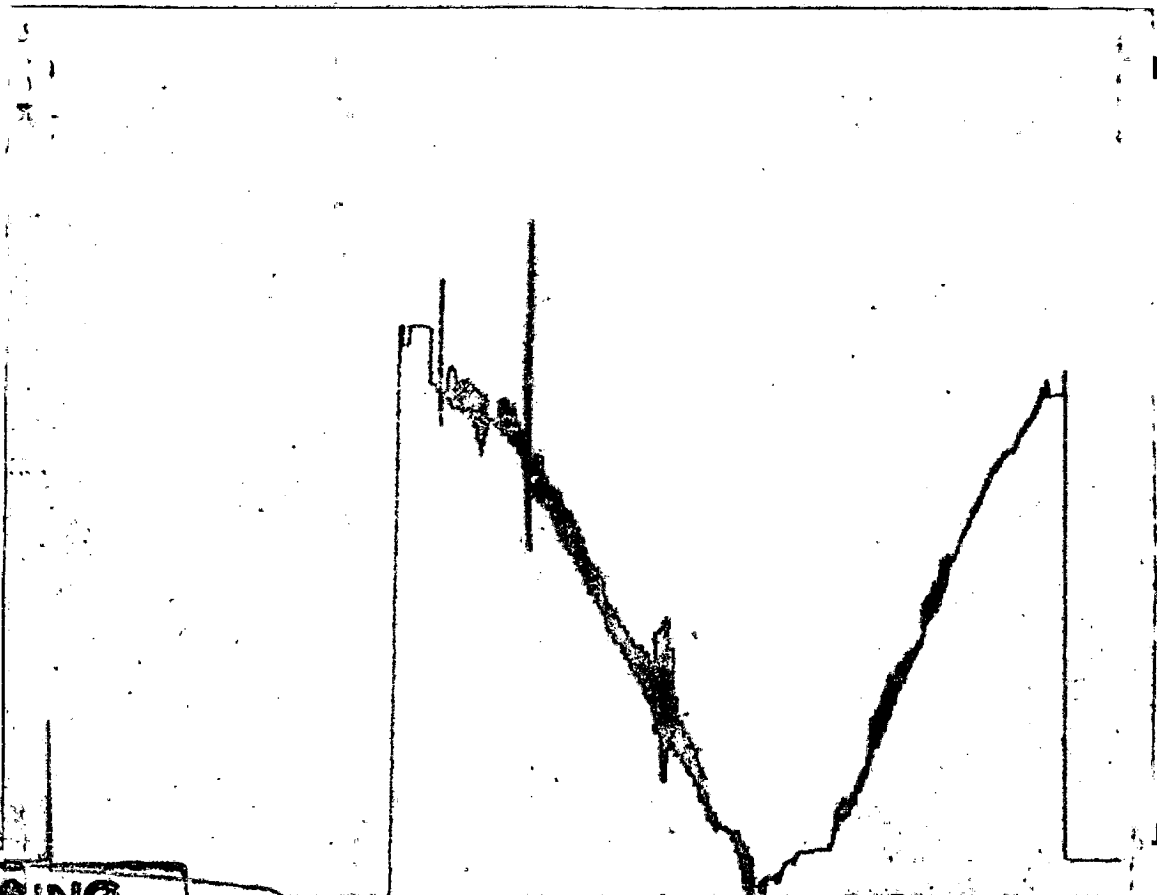
CHOKER SIZE: TOP 1/2" BOTTOM 1/2"

OPERATOR T. C. Skinner, Jr TEST TICKET NO. 1173

SHUT IN PRESSURE TIME 20 minutes BHP 190# FFP 0 FFP 85# MUD COLUMN PRESSURE 2150#

PACKER SEAT FAILURE _____ TOOL PLUGGED _____ ANCHOR PLUGGED _____

RECEIVED
WICHITA STATE COMMISSION
APR 2 - 1956
CONSERVATION DIVISION
Wichita, Kansas
NO. OF COPIES 1



PLUGGING
 FILE SEC 28 10 25W
 BOOK PAGE 49 LINE 10

BEE FORMATION TESTING COMPANY

SUB-SURFACE RECORD

COMPANY Mammoth Producing Company 15-065 - 00890-00-00 DATE OF TEST 3-24-56

WELL NO. 1 TEST NO. 2 LEASE Weiser

PRESSURE RECORDER CAP 3000# & 3000# MUD WT. 10.#

TOTAL DEPTH 3922' PACKER SET AT 3902'

RECOVERY 705' Salt Water

BLOW: Fair through out test

FORMATION TESTED: Kansas City

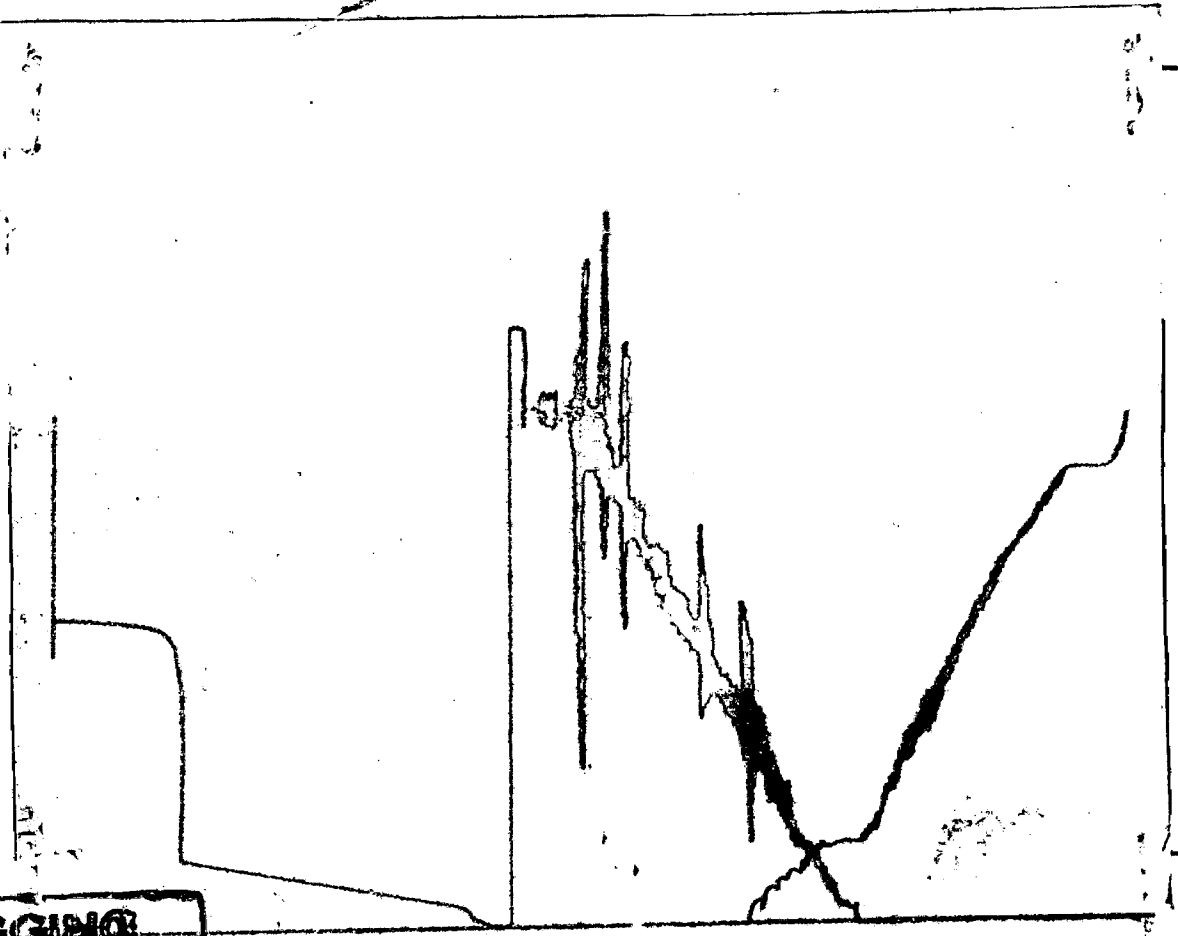
TOOL OPEN: 1 hour APR 2 - 1956

CHOKE SIZE: TOP 1/2" BOTTOM 1/2" CONSERVATION DIVISION NO. OF COPIES 1
Wichita, Kansas

OPERATOR T. C. Skinner, Jr TEST TICKET NO. 1174

SHUT IN PRESSURE TIME 20 minutes BHP 1350# 0 FFP 325# MUD COLUMN PRESSURE 2125#

PACKER SEAT FAILURE _____ TOOL PLUGGED _____ ANCHOR PLUGGED _____



PLUGGING
FILE SEC 28 10 25W
BOOK PAGE 49 LINE 10