


15-065-20, 189-00-00

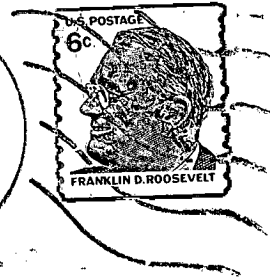

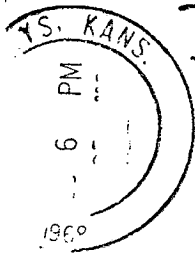
TO BE FILED WITH THE STATE CORPORATION COMMISSION PRIOR TO COMMENCEMENT OF WELL

1. Operator Don E. Pratt Address Drawer 370, Hays, Kansas 67601
2. Lease name Elmer Gano Well No. 1 County Graham
3. Well Location NW NW N E Sec. 11 Township 10S Range 24W
4. Well to be drilled 330 ft. from nearest lease line.
5. Drilling Contractor L.J. Dreiling & Sons, Inc. Address Victoria, Kansas
6. Type of equipment: Rotary Cable Tool Approx. date operation to begin 12-20-68 196
7. Well to be drilled for Oil Gas Disposal Input Estimated Total Depth of Well 4100 ft.
8. Depth of deepest fresh water well within one mile of location 90 ft. If none exists, write NONE
9. Ground elevation at location is approx. level ft. higher or ft. lower than ground elevation at water well.
10. Depth of the deepest municipal water well within three miles of location ft. If none exists, write NONE None
11. Operator states that he will set surface pipe at least 25 ft. below all Tertiary or unconsolidated deposits and, taking into consideration differences in ground elevations, that the minimum depth necessary, to the best of his knowledge and belief, to protect all fresh water zones is 180 ft. and operator agrees to set surface pipe at this location to a depth of not less than 180 ft. Alternate 1 Alternate 2 .

REMARKS:

Signature of Operator





**State Corporation Commission of Kansas
Conservation Division
500 Insurance Building
212 North Market
Wichita, Kansas 67202**

RECEIVED
STATE CORPORATION COMMISSION
DEC 9 1968
CONSERVATION DIVISION
Wichita, Kansas
12-09-1968

(IF PREFERRED, MAIL IN ENVELOPE)