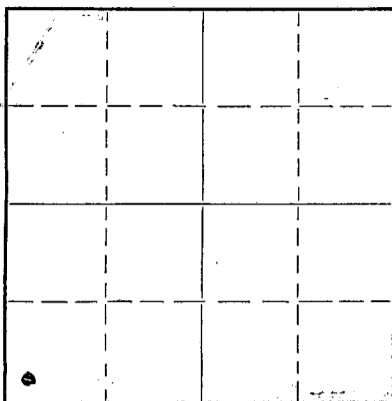


WELL PLUGGING RECORD

Give All Information Completely
Make Required Affidavit
Mail or Deliver Report to:
Conservation Division
State Corporation Commission
800 Bittling Building
Wichita, Kansas

NORTH



Locate well correctly on above
Section Plat

Graham County, Sec. 26 Twp. 10 Rge. 22 ~~EX~~ (W)
Location as "NE/CNW $\frac{1}{4}$ SW $\frac{1}{4}$ " or footage from lines SW SW SW
Lease Owner Wood River Oil and Refining Company, Inc.
Lease Name Webster Well No. 1-A
Office Address 501 K. F. H. Building, Wichita, Kansas.
Character of Well (completed as Oil, Gas or Dry Hole) Oil Well
Date well completed May 9, 1945 19
Application for plugging filed April 24, 1950 19
Application for plugging approved April 26, 1950 19
Plugging commenced April 20, 1950 19
Plugging completed April 30, 1950 19
Reason for abandonment of well or producing formation Oil Exhausted

If a producing well is abandoned, date of last production March 15, 1950 19
Was permission obtained from the Conservation Division or its agents before plugging was commenced? Yes, File #2-35

Name of Conservation Agent who supervised plugging of this well Eldon Petty
Producing formation Kansas City Depth to top 3546 Bottom 3782 Total Depth of Well 3970 Feet
Show depth and thickness of all water, oil and gas formations.

OIL, GAS OR WATER RECORDS

CASING RECORD

Formation	Content	From	To	Size	Put In	Pulled Out
Arbuckle	Oil & Water	3918	3970	5 $\frac{1}{2}$	cem @ 3918	2800'
Kansas City	S.S.O.	3766	3770	8-5/8"	1786'	890'
Kansas City	S.S.O.	3742	3749	13-3/8"	293'	none
Kansas City	S.S.O.	3720	3727-			
Kansas City	Oil	3601	3606			

Describe in detail the manner in which the well was plugged, indicating where the mud fluid was placed and the method or methods used in introducing it into the hole. If cement or other plugs were used, state the character of same and depth placed, from _____ feet to _____ feet for each plug set.

Lane Wells Bridging Plugs set at 3886' & 3755' & 3737' & 3696'. Wood bridge set at 3500' and hole filled with sand from 3500 to 3470'; dumped five sacks cement with dump bailer forming cement plug from 3470 to 3430. Mudded hole from 3430 to 260 with mud from pits. Rock bridge placed from 260' to 250'. Cement placed from 250' to 224'. Mudded hole from 224' to 25' with mud from pits. Balance of hole from 25' to top of surface pipe filled with rock and cement. Plugging complete.

Rec'd
05-06-1950

(If additional description is necessary, use BACK of this sheet)

Correspondence regarding this well should be addressed to Wood River Oil & Refining Co., Inc.
Address 501 K.F.H. Building, Wichita, Kansas

STATE OF Kansas COUNTY OF Sedgwick, ss.
C. C. Chapin (employee of owner) or (~~owner or operator~~) of the above-described well,


being first duly sworn on oath, says: That I have knowledge of the facts, statements, and matters herein contained and the log of the above-described well as filed and that the same are true and correct. So help me God.

(Signature) *C C Chapin*

321 West Douglas, Wichita, Kansas
(Address)

SUBSCRIBED AND SWORN to before me this *4th* day of *May*, 19*50*
My commission expires *May 12, 1951*
Ruth H. Glascock
Notary Public.

22-7377-8 4-49-10M



Wood River Oil & Refining Co.
Webster #1

Sec. 26 Twp. 10 Rge. 22
County: Graham, Kansas

Total Depth: 3923'
Comm: 4/19/45 Comp: 5/10/45

Top of Arbukkie-3918

Casing
10 Jts 13 3/8" Set at 293'
58 Jts 8 5/8" Set at 1786'
129 Jts 5 1/2" Set at 3918'

Cement
225 Sacks

Formations	Depth:
Shale	105'
Sand	130
Shale & Shells	325
Shale & Shells	540
Sand & Shale	750
Shale & Shells	775
Shale, Red Bed & Shells	890
Sand & Shells	925
Pyrite & Lime	940
Shale & Shells	1000
Hard Sand	1065
Sand & Shale	1600
Shale, Red Rock	1776
Anhydrite	1821
Shale & Shells	2295
Shale & Lime	2535
Shale & Lime Streaks	2632
Hard Lime	2640
Lime & Shale Brks.	2700
Shale & Lime	2809
Sand	2824
Lime & Shale	3535
Kansas City Lime	3570
Lime	3845
Cherty Lime	3890
Shale & Lime	3923
TD	3970

STATE OF KANSAS)
) SS
RUSSELL COUNTY)


I hereby certify that the above information is true and correct to the best of my knowledge.

Clara L. Hummel

Subscribed and sworn to before me this 14th day of May, 1945.

Jenevieve Poole
Notary Public
My comm. expires July 2, 1945

Rec'd
04-26-1950



PLUGGING
FILE SEC 26 T 10 R 22
BOOK PAGE 2 LINE 35