

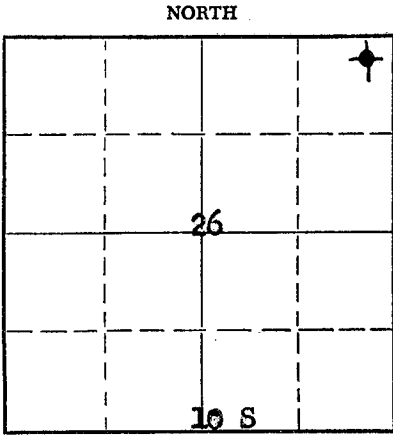
15-065-00376-00-00

WELL PLUGGING RECORD

Give All Information Completely
Make Required Affidavit
Mail or Deliver Report to:
Conservation Division
State Corporation Commission
800 Biting Building
Wichita, Kansas

Graham County, Sec. 26 Twp. 10S Rge. 22 (E) (W)

Location as "NE/CNW%SW%" or footage from lines NE/4 NE/4 NE/4
Lease Owner Walters Drilling Co., Inc.
Lease Name Griffith Well No. 1
Office Address 510 Orpheum Building, Wichita, Kansas
Character of Well (completed as Oil, Gas or Dry Hole) Dry Hole
Date well completed August 8, 1953
Application for plugging filed (verbal) August 8, 1953
Application for plugging approved (verbal) August 8, 1953
Plugging commenced August 8, 1953
Plugging completed August 8, 1953
Reason for abandonment of well or producing formation Dry Hole



Locate well correctly on above Section Plat

If a producing well is abandoned, date of last production 19
Was permission obtained from the Conservation Division or its agents before plugging was commenced? Yes

Name of Conservation Agent who supervised plugging of this well Eldon Petty
Producing formation _____ Depth to top _____ Bottom _____ Total Depth of Well 3951 Feet
Show depth and thickness of all water, oil and gas formations.

OIL, GAS OR WATER RECORDS

CASING RECORD

FORMATION	CONTENT	FROM	TO	SIZE	PUT IN	PULLED OUT
None	None	0	142'	8 5/8"	142'	None
	cemented with 140 sacks cement and 2 Gal. Chloride					
	(No oil string run - dry and abandoned)					

Describe in detail the manner in which the well was plugged, indicating where the mud fluid was placed and the method or methods used in introducing it into the hole. If cement or other plugs were used, state the character of same and depth placed, from _____ feet to _____ feet for each plug set.


Set bottom plug with heavy mud at 145' with 15 sacks cement and 1/2 sack Hulls.

Set top plug with heavy mud at 40' with 10 sacks cement.

(If additional description is necessary, use BACK of this sheet)

Name of Plugging Contractor Walters Drilling Co., Inc.
Address 510 Orpheum Building, Wichita, Kansas

STATE OF KANSAS, COUNTY OF SEDGWICK, ss.
Robert F. Walters (employee of owner) or (owner or operator) of the above-described well, being first duly sworn on oath, says: That I have knowledge of the facts, statements, and matters herein contained and the log of the above-described well as filed and that the same are true and correct. So help me God.
(Signature) Robert F. Walters
510 Orpheum Building, Wichita, Kansas
(Address)



SUBSCRIBED AND SWORN TO before me this 12th day of August 19 53
My commission expires March 10, 1956
Pauline Thurston
Notary Public.

PLUGGING
FILE SEC 26 T 10 R 22W
BOOK PAGE 120 LINE 36

08-13-1958
DIVISION
Wichita, Kansas

15-065-00376-00-00

GRIFFITH NO. 1

Location:	NE NE NE Sec. 26-10S-22W, Graham County, Kansas	Date Spudded: 7-27-53
Operator:	Walters Drilling Co., Inc.	Rotary Completion: 8-8-53
Contractor:	Walters Drilling Co., Inc.	Elevation: 2222 Gr 2225 DF 2227 KB
Surface Casing:	8 5/8" set at 142' with 140 sacks cement and 2 sacks Cal. Chloride	
Oil String:	None. D & A	


L O G

(Figures indicate bottom of formation)

Surface	0 to 142
Shale and Shells	1320
Sand	1535
Shale and Shells	1725
Anhydrite	1765
Shale and Shells	2340
Lime and Shale	3533
Lime	3637
Lime and Shale	3686
Lime	3725
Lime and Shale	3945
Lime	3951
Total Depth (Rotary)	3951

The undersigned, Robert F. Walters, hereby certifies that the above log is a true and correct log of the formations encountered in drilling the above noted well as reflected by the Daily Drilling Reports.

WALTERS DRILLING CO., INC.
By Robert F. Walters



Subscribed and sworn to before me
this 12th day of August, 1953.

Pauline Hendrickson
Notary Public

My commission expires: March 10, 1956

PLUGGING
 FILE SEC 26 T 10 R 22W
 BOOK PAGE 120 LINE 26

RECEIVED
 ST. JOHNS
 AUG 13 1953