

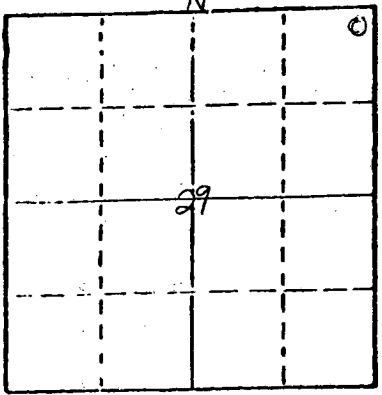
15-065-20974-00-00

STATE OF KANSAS  
STATE CORPORATION COMMISSION

WELL PLUGGING RECORD

Give All Information Completely  
Make Required Affidavit  
Mail or Deliver Report to  
Conservation Division  
State Corporation Comm.  
245 North Water  
Wichita, KS 67202

Graham County. Sec. 29 Twp. 10S Rge. 22 E/W  
Location as "NE/CNW $\frac{1}{4}$ SW $\frac{1}{4}$ " or footage from lines  
C NE NE NE  
Lease Owner F & M Oil Company  
Lease Name Fritts Well No. 1  
Office Address 505 Union Center, Wichita, Kansas 67202  
Character of Well (Completed as Oil, Gas or Dry Hole)  
Dry Hole



Locate well correctly on above  
Section Plot

Date Well completed Nov. 22, 1977  
Application for plugging filed (verbally) Nov. 22, 1977  
Application for plugging approved (verbally) Nov. 22, 1977  
Plugging commenced Nov. 22, 1977  
Plugging completed Nov. 22, 1977  
Reason for abandonment of well or producing formation  
No commercial quantity of oil or gas encountered  
If a producing well is abandoned, date of last production 19

Was permission obtained from the Conservation Division or  
its agents before plugging was commenced? Yes

Name of Conservation Agent who supervised plugging of this well Gilbert Balthazor  
Producing formation \_\_\_\_\_ Depth to top \_\_\_\_\_ Bottom \_\_\_\_\_ Total Depth of Well 3800'  
Show depth and thickness of all water, oil and gas formations.

OIL, GAS OR WATER RECORDS

CASING RECORD

FORMATION	CONTENT	FROM	TO	SIZE	PUT IN	PULLED OUT

Describe in detail the manner in which the well was plugged, indicating where the mud fluid  
was placed and the method or methods used in introducing it into the hold. If cement or other  
plugs were used, state the character of same and depth placed, from \_\_\_\_\_ feet to  
\_\_\_\_\_ feet for each plug set.


Set 1st plug at 800' with 70 sacks  
2nd plug at 240' with 20 sacks  
3rd plug at 40' - solid bridge with 10 sacks  
Cemented with 50/50 posmix, 6% gel.  
Plug was down at 4:15 a.m., November 22, 1977

(If additional description is necessary, use BACK of this sheet)

Name of Plugging Contractor Abercrombie Drilling, Inc.

STATE OF KANSAS COUNTY OF SEDGWICK, ss.  
Jack L. Partridge, Ass't. Secretary-Treasurer (employee of owner) or (owner or operator)  
of the above-described well, being first duly sworn on oath, says: That I have knowledge of  
the facts, statements, and matters herein contained and the log of the above-described well  
as filed and that the same are true and correct. So help me God.

(Signature) Jack L. Partridge  
801 Union Center, Wichita, Kansas 67202  
(Address)



My Commission expires \_\_\_\_\_, 1979  
Sandra Richman  
Sandra Richman Notary Public.

OPERATOR: F & M Oil Co.  
 CONTRACTOR: Abercrombie Drilling, Inc.  
 WELL NAME: Fritts #1  
 LOCATION: C NE NE NE Section 29-10S-22W  
 Graham County, Kansas  
 SPUD DATE: November 12, 1977  
 COMPLETION DATE: November 22, 1977

0	265	Surface soil, sand & shale
265	1345	Shale & sand
1347	1540	Sand
1540	1615	Shale
1615	1835	Shale & sand
1835	1878	Anhydrite
1878	1895	Shale & sand
1895	2472	Shale & lime
2472	2712	Lime & shale
2712	2850	Shale
2850	3236	Lime & shale
3236	3418	Shale & lime
3418	3560	Lime & shale
3560	3597	Shale & lime
3597	3620	Lime & shale
3620	3670	Lime
3670	3696	Shale & lime
3696	3710	Lime
3710	3730	Lime & shale
3730	3748	Shale
3748	3785	Lime
3785	3850	Shale & lime
	3850	Rotary Total Depth

Spud hole at 2:45 p.m., November 12, 1977. Drilled 265' of 12 1/4" hole. Ran 253.79' of 28# - 8-5/8" surface casing. Set at 261.95' with 200 sacks common cement, 2% gel, 3% CaCl. Plug was down at 7:30 p.m., November 12, 1977. Cement did circulate.

T.D. 3850'. Set 1st plug at 800' with 70 sacks, 2nd plug at 240' with 20 sacks, 3rd plug at 40' - solid bridge - with 10 sacks. Cemented with 50/50 posmix, 6% gel. Plug was down at 4:15 a.m., November 22, 1977.

SAMPLE TOPS:

Anhydrite 1836' (+501)  
 B/Anhydrite 1878' (+459)

STATE OF KANSAS )  
 ) ss  
 COUNTY OF SEDGWICK )


Jack L. Partridge, Assistant Secretary-Treasurer of Abercrombie Drilling, Inc., does hereby state that the above and foregoing is a true and correct copy of the log of the Fritts #1, C NE NE NE Section 29-10S-22W, Graham County, Kansas.

RECEIVED  
 STATE CORPORATION COMMISSION  
 NOV 30 1977  
 11-30-1977  
 CONSERVATION DIVISION  
 Wichita, Kansas

ABERCROMBIE DRILLING, INC.

By Jack L. Partridge  
 Jack L. Partridge,  
 Assistant Secretary-Treasurer

Subscribed and sworn to before me, a Notary Public, in and for the aforesaid county and state as of this 29th day of November, 1977.



My commission expires July 21, 1979.

Sandra Richman  
 Sandra Richman, Notary Public