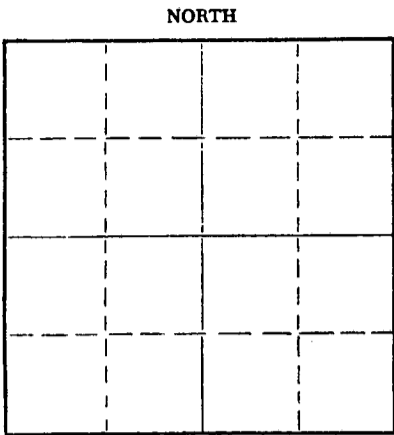


Give All Information Completely  
Make Required Affidavit  
Mail or Deliver Report to:  
Conservation Division  
State Corporation Commission  
212 North Market, Insurance Bldg.  
Wichita, Kansas

WELL PLUGGING RECORD  
15-065-20585-00-00

Graham County, Sec. 29 Twp. 10S Rge. 22W (E) (W)

Location as "NE/CNWxSWx" or footage from lines N/2 NW NE  
Lease Owner Beacon Resources Corp.  
Lease Name Fritts Well No. 1  
Office Address 1000 Century Plaza, Wichita, Kansas  
Character of Well (completed as Oil, Gas or Dry Hole) D & A  
Date well completed December 29 19 72  
Application for plugging filed 19  
Application for plugging approved 19  
Plugging commenced 19  
Plugging completed December 29 19 72  
Reason for abandonment of well or producing formation \_\_\_\_\_



Locate well correctly on above  
Section Plat

If a producing well is abandoned, date of last production \_\_\_\_\_ 19\_\_\_\_  
Was permission obtained from the Conservation Division or its agents before plugging was commenced? yes

Name of Conservation Agent who supervised plugging of this well W. L. Nichols, Morland, Kansas  
Producing formation \_\_\_\_\_ Depth to top \_\_\_\_\_ Bottom \_\_\_\_\_ Total Depth of Well 3590 Feet  
Show depth and thickness of all water, oil and gas formations.

OIL, GAS OR WATER RECORDS

CASING RECORD

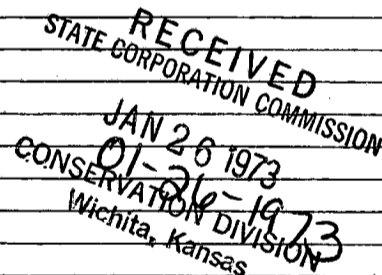
FORMATION	CONTENT	FROM	TO	SIZE	PUT IN	PULLED OUT

Describe in detail the manner in which the well was plugged, indicating where the mud fluid was placed and the method or methods used in introducing it into the hole. If cement or other plugs were used, state the character of same and depth placed, from \_\_\_\_\_ feet to \_\_\_\_\_ feet for each plug set.

Plug #1 925' 110 sacks cement  
Plug #2 215' 30 sacks cement  
Plug #3 40' 10 sacks cement

Completed @ 1:40 p.m., December 29, 1972

W. L. Nichols, State Plugger



(If additional description is necessary, use BACK of this sheet)

Name of Plugging Contractor John O. Farmer, Inc.  
Address Box 352, Russell, Kansas 67665


STATE OF KANSAS, COUNTY OF RUSSELL, ss.  
John O. Farmer (employee of owner) or (owner or operator) of the above-described well, being first duly sworn on oath, says: That I have knowledge of the facts, statements, and matters herein contained and the log of the above-described well as filed and that the same are true and correct. So help me God.

(Signature) John O. Farmer President  
Box 352, Russell, Kansas 67665  
(Address)

SUBSCRIBED AND SWORN to before me this 4th day of January, 19 73

My commission expires February 15, 1975

Helen Carlson  
Helen Carlson Notary Public.



15-065-20585-00-00

DRILLERS LOG

FRITTS NO. 1

CASING RECORD: OPERATOR: Beacon Resources DESCRIPTION:  
8-5/8" @ 204' CONTRACTOR: John O. Farmer, Inc. N/2 NW NE  
w/150 sx cement COMMENCED: December 21, 1972 Sec. 29-10S-22W  
Graham County, Ks.  
TOTAL DEPTH: COMPLETED: December 29, 1972 ELEVATION: 2339'KB  
3590'

<u>FORMATION</u>	<u>FROM</u>	<u>TO</u>	<u>REMARKS</u>
Surface	0	204	
Shale & Shells	204	630	
Shale	630	980	
Shale & Sand	980	1350	
Sand	1350	1600	
Red Bed	1600	1841	
Anhydrite	1841	1884	
Shale & Shells	1884	2380	
Shale & Lime	2380	3590	
R.T.D	3590		


RECEIVED  
STATE CORPORATION COMMISSION  
JAN 26 1973  
01-26-1973  
CONSERVATION DIVISION  
Wichita, Kansas

I certify that this is a true and correct copy of the above log to the best of my knowledge.

JOHN O. FARMER, INC.

*John O. Farmer*  
John O. Farmer  
President-Drilling Contractor

Subscribed and sworn to before me this 24th day of January, 1973.



*Helen Carlson*  
Helen Carlson, Notary Public

My commission expires:  
February 15, 1975