

15-065-20532-00-00

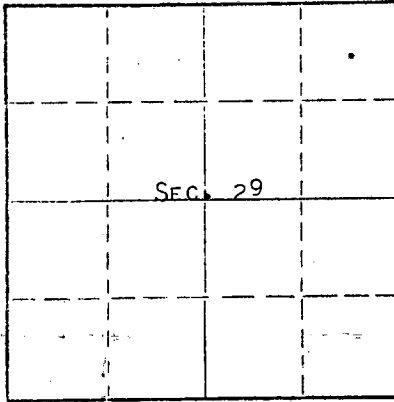
STATE OF KANSAS
STATE CORPORATION COMMISSION

Form CP-4

Give All Information Completely
Make Required Affidavit
Mail or Deliver Report to:
Conservation Division
State Corporation Commission
212 No. Market
Wichita, Kansas 67202

WELL PLUGGING RECORD

NORTH



Locate well correctly on above
Section Plat

GRAHAM County. Sec. 29 Twp. 10s Rge. 22 (E) (W)
Location as "NE/CNW/SW" or footage from lines C NE NE
Lease Owner PETROLEUM, INC.,
Lease Name FRITTS 'B' Well No. 1
Office Address R.R. #2, GREAT BEND, KANSAS
Character of Well (completed as Oil, Gas or Dry Hole) DRY HOLE
Date well completed MARCH 10 1972
Application for plugging filed MARCH 10 1972
Application for plugging approved MARCH 10 1972
Plugging commenced MARCH 10 1972
Plugging completed MARCH 10 1972
Reason for abandonment of well or producing formation NO COMMERCIAL ZONE

If a producing well is abandoned, date of last production NONE 19
Was permission obtained from the Conservation Division or its agents before plugging was commenced? YES

Name of Conservation Agent who supervised plugging of this well W. I. NICHOLS
Producing formation _____ Depth to top _____ Bottom _____ Total Depth of Well 3858 Feet
Show depth and thickness of all water, oil and gas formations.

OIL, GAS OR WATER RECORDS

CASING RECORD

FORMATION	CONTENT	FROM	TO	SIZE	PUT IN	PULLED OUT
				8-5/8"	217'	

Describe in detail the manner in which the well was plugged, indicating where the mud fluid was placed and the method or methods used in introducing it into the hole. If cement or other plugs were used, state the character of same and depth placed, from _____ feet to _____ feet for each plug set.

HEAVY MUD TO 925', FOLLOWED WITH 70 SACKS CEMENT. HEAVY MUD TO 250', FOLLOWED WITH 20 SACKS CEMENT. HEAVY MUD TO 40', FOLLOWED WITH 10 SACKS CEMENT TO BASE OF WELL CELLAR.

RECEIVED
STATE CORPORATION COMMISSION
MAR 14 1972
CONSERVATION DIVISION
Wichita, Kansas
03-14-1972

(If additional description is necessary, use BACK of this sheet)


Name of Plugging Contractor GARVEY DRILLING COMPANY
Address R.R. #2, GREAT BEND, KANSAS 67530

STATE OF KANSAS, COUNTY OF BARTON, ss.
MONTE CHADD (employee of owner) or (owner or operator) of the above-described well being first duly sworn on oath, says: That I have knowledge of the facts, statements, and matters herein contained and the log of the above described well as filed and that the same are true and correct. So help me God. MONTE CHADD, DIST. PROD. SUPT.

(Signature) *Monte Chadd*
R.R. #2, GREAT BEND, KANSAS 67530

(Address)
MARCH, 1972

to before me this 13 day of



Richard H. Dumbler
Notary Public.

My commission expires MAY 28, 1973

WELL LOG

15-065-20532-00-00


COMPANY Petroleum, Inc.
FARM Fritts 'B' NO. 1
TOTAL DEPTH 3858'
COMM. 3-2-72 COMP. 3-10-72
CONTRACTOR Garvey Drilling Company

SEC. 29 T. 10S R. 22W

LOC. C NE NE

COUNTY Graham, Kansas

CASING 8 5/8" @ 217' w/175sx



ELEVATION 2345 DF

PRODUCTION D & A

FIGURES INDICATE BOTTOM OF FORMATIONS

- 70' Post Rock & Shale
- 218' Shale
- 1000' Shells & Shale
- 1345' Shale & Shells
- 1520' Sand
- 1685' Shale & Shells
- 1843' Red Bed & Shale
- 1886' Anhydrite
- 1990' Shale & Shells
- 2320' Shale
- 2590' Shale & Lime
- 2753' Lime & Shale
- 3395' Shale & Lime
- 3520' Lime & Shale
- 3663' Lime
- 3858' Lime
- 3858' RTD

RECEIVED
STATE CORPORATION COMMISSION
MAR 14 1972
CONSERVATION DIVISION
Wichita, Kansas
03-14-1972


State of Kansas }
County of Barton } ss

I, Charlene Marker of Garvey Drilling Company

upon oath state the above and foregoing is a true and correct copy of the log of the Fritts 'B' #1 well.

Subscribed and sworn to before me this 13th day of March 19 72

My Commission Expires: July 8, 1974



Charlene Marker
James A. Morshead
NOTARY PUBLIC