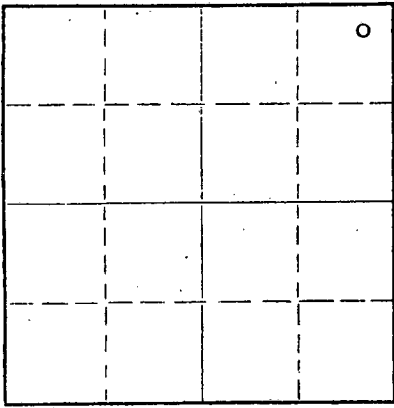


WELL PLUGGING RECORD

Give All Information Completely  
Make Required Affidavit  
Mail or Deliver Report to:  
Conservation Division  
State Corporation Commission  
211 No. Broadway  
Wichita, Kansas

NORTH



Locate well correctly on above  
Section Plat

Graham County. Sec. 30 Twp. 10S Rge. 22 (EX) (W)

Location as "NE/CNW/SW" or footage from lines NE NE NE  
Lease Owner Murfin-Rains & Williamson  
Lease Name Dreiling "E" Well No. 1  
Office Address 617 Union Center, Wichita 2, Kansas  
Character of Well (completed as Oil, Gas or Dry Hole) Dry Hole  
Date well completed October 10 1958  
Application for plugging filed October 10 1958  
Application for plugging approved October 10 1958  
Plugging commenced October 10 1958  
Plugging completed October 10 1958  
Reason for abandonment of well or producing formation Dry Hole

If a producing well is abandoned, date of last production \_\_\_\_\_ 19\_\_\_\_  
Was permission obtained from the Conservation Division or its agents before plugging was commenced? yes

Name of Conservation Agent who supervised plugging of this well Mr. Fabricus, Hill City, Kansas  
Producing formation \_\_\_\_\_ Depth to top \_\_\_\_\_ Bottom \_\_\_\_\_ Total Depth of Well 4182 Feet  
Show depth and thickness of all water, oil and gas formations.

OIL, GAS OR WATER RECORDS

CASING RECORD

FORMATION	CONTENT	FROM	TO	SIZE	PUT IN	PULLED OUT
				8 5/8"	214'	None

Describe in detail the manner in which the well was plugged, indicating where the mud fluid was placed and the method or methods used in introducing it into the hole. If cement or other plugs were used, state the character of same and depth placed, from \_\_\_\_\_ feet to \_\_\_\_\_ feet for each plug set.

Filled hole with mud to 600 feet. Set 1st plug.  
Displaced 20 sacks cement through drill pipe.  
Filled hole with mud to 180 feet. Set 2nd plug.  
Displaced 20 sacks cement through drill pipe.  
Filled hole to 40 feet. Set 3rd plug. Displaced  
1/3 sacks hulls, 10 sacks cement.

(If additional description is necessary, use BACK of this sheet)

Name of Plugging Contractor Murfin Drilling Company  
Address 617 Union Center, Wichita 2, Kansas


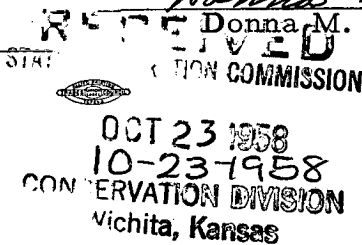
STATE OF Kansas COUNTY OF Sedgwick, ss.  
Fred Murfin (employee of owner) or (owner or operator) of the above-described well, being first duly sworn on oath, says: That I have knowledge of the facts, statements, and matters herein contained and the log of the above-described well as filed and that the same are true and correct. So help me God.

(Signature) Fred Murfin  
617 Union Center, Wichita 2, Kansas  
(Address)

SUBSCRIBED AND SWORN to before me this 22nd day of October, 1958

March 23, 1960

Donna M. Matzek  
Notary Public.



WELL LOG

15-065-00475-00-00

COMPANY Murfin-Rains & Williamson

SEC. 30 T. 10S. R. 22W

FARM Dreiling "E" NO. 1

LOC. NE NE NE

TOTAL DEPTH 4182'

COMM. 10-2-58

COMP. 10-10-58

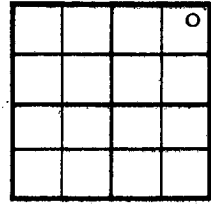
COUNTY Graham

KANSAS

SHOT OR TREATED

CONTRACTOR Murfin Drilling Company

ISSUED



CASING

20 10
15 8 5/8" @ 214' w/165 sxs.
12 6
13 5

ELEVATION 2352' D.F.

2356' K.B.

PRODUCTION D & A

FIGURES INDICATE BOTTOM OF FORMATIONS

150 Sand - Shale
760 Shale
830 Sand - Shale
895 Shale - Shells
990 Sand
1010 Sand - Pyrite
1045 Sand
1320 Shale - Shells
1565 Sand - Shale
1870 Red Bed - Shale
1910 Anhydrite
2340 Shale - Shells
2570 Shale - Lime - Shells
3686 Lime - Shale
3764 Lime
3940 Lime - Shale
4080 Lime - Shale - Chert
4100 Chert (Conglomerate)
4138 Chert - Shale
4142 Lime - Shale
4182 Arbuckle

GEOLOGICAL TOPS:

Heebner 3607
Toronto 3630
Lansing-Kansas City 3644
Base/Kansas City 3872
Fort Scott 3960
Conglomerate 4044
Conglomerate Chert 4060
Simpson 4134
Arbuckle 4140

PLUGGING
FILE SEC 30 T 10 R 22W
BOOK PAGE 139 LINE 16

State of Kansas

County of Sedgwick

I, Fred Murfin of the Murfin Drilling Company

upon oath state that the above and foregoing is a true and correct copy of the log of the Dreiling "E" #1 well.



RECEIVED
STATE CORPORATION COMMISSION
CONSERVATION DIVISION
Wichita, Kansas
OCT 23 1958
10-23-1958

Signature of Fred Murfin

Subscribed and sworn to before me this 22nd day of October 19 58

March 23, 1960

My Commission Expires:

Signature of Donna M. Matzek
NOTARY PUBLIC
Donna M. Matzek