

15-065-20669-00-00

STATE OF KANSAS
STATE CORPORATION COMMISSION

Form CP-4

Give All Information Completely
Make Required Affidavit
Mail or Deliver Report to:
Conservation Division
State Corporation Commission
P. O. Box 17027
Wichita, Kansas 67217
NORTH

WELL PLUGGING RECORD

Graham County, Sec. 30 Twp. 10S Rge. (E) 22 (W)

Location as "NE/CNW/SW" or footage from lines C W/2 W/2 SW/4

Lease Owner Don E. Pratt

Lease Name Oran Griffith Well No. 1

Office Address Box 370, Hays, Kansas

Character of Well (completed as Oil, Gas or Dry Hole) Dry Hole

Date well completed May 5 19 74

Application for plugging filed May 5 19 74

Application for plugging approved May 5 19 74

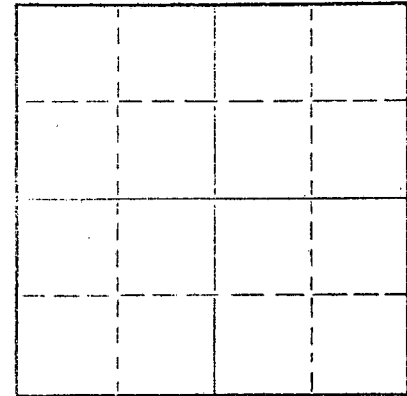
Plugging commenced May 5 19 74

Plugging completed May 5 19 74

Reason for abandonment of well or producing formation Dry Hole

If a producing well is abandoned, date of last production 19

Was permission obtained from the Conservation Division or its agents before plugging was commenced? Yes



Locate well correctly on above
Section Plat

Name of Conservation Agent who supervised plugging of this well Bill Nichols, Moreland, Ks.

Producing formation _____ Depth to top _____ Bottom _____ Total Depth of Well 3690 Feet

Show depth and thickness of all water, oil and gas formations.

OIL, GAS OR WATER RECORDS

CASING RECORD

FORMATION	CONTENT	FROM	TO	SIZE	PUT IN	PULLED OUT
				8 5/8"	220'	None

Describe in detail the manner in which the well was plugged, indicating where the mud fluid was placed and the method or methods used in introducing it into the hole. If cement or other plugs were used, state the character of same and depth placed, from _____ feet to _____ feet for each plug set.

1st plug @ 925' w/110 sx

2nd plug @ 245' w/30 sx

3rd plug @ 40' w/10 sx

RECEIVED
STATE CORPORATION COMMISSION

MAY 23 1974
05-23-1974
CONSERVATION DIVISION
Wichita, Kansas

(If additional description is necessary, use BACK of this sheet)
Name of Plugging Contractor Allied Cementing Co., Inc.
Address Box 31, Russell, Kansas

STATE OF Kansas COUNTY OF Sedgwick ss.


James R. Daniels (employee of owner) or (owner or operator) of the above-described well being here duly sworn on oath, says: That I have knowledge of the facts, statements, and matters herein contained and the log of the above-described well as filed and that the same are true and correct. So help me God.

(Signature) James R. Daniels
617 Union Center, Wichita, Kansas 67202
(Address)

Subscribed and sworn to before me this 20th day of May 19 74

BARBARA COLE, Notary Public
My commission expires My Commission Expires Sept. 5, 1978

Notary Public.



15-069-20669-00-00
WELL LOG

COMPANY Don E. Pratt

SEC. 30 T. 10S R. 22W
LOC. C W/2 W/2 SW/4

FARM Oran Griffith NO. 1


RIG. NO. 15

TOTAL DEPTH 3690'

COUNTY Graham
KANSAS

COMM. 5-1-74

COMP. 5-5-74



CONTRACTOR Murfin Drilling Company

CASING

20	10	
15	8 5/8" @ 220' w/150 sx	
12	6	
13	5	

ELEVATION

PRODUCTION D & A

FIGURES INDICATE BOTTOM OF FORMATIONS

150	Sand shale
940	Shale
1690	Shale sand
1849	Shale - Red bed
1893	Anhydrite
2515	Shale
2925	Shale & lime
3060	Shale
3560	Shale Lime
3690	Lime
3690	TD


RECEIVED
STATE CORPORATION COMMISSION

MAY 23 1974
05-23-1974
CONSERVATION DIVISION
Wichita, Kansas

State of Kansas)
County of Sedgwick) ss:

I, James R. Daniels of the Murfin Drilling Company

do hereby certify that the above and foregoing is a true and correct copy of the log of the Oran Griffith #1 well.



Subscribed and sworn to before me this 20th day of May 1974

BARBARA COLE, Notary Public
My Commission Expires Sept. 5, 1976

James R. Daniels
Barbara Cole
NOTARY PUBLIC