

15-065-21225-00-00


STATE OF KANSAS
STATE CORPORATION COMMISSION

WELL PLUGGING RECORD

Give All Information Completely
Make Required Affidavit
Mail or Deliver Report to
Conservation Division
State Corporation Comm.
245 North Water
Wichita, KS 67202

Graham County, Sec. 3 Twp. 10 Rge. 23 E/W
Location as "NE/CNW $\frac{1}{4}$ /SW $\frac{1}{4}$ " or footage from lines

NE NE SW
Lease Owner American Energies Corporation
Lease Name Klenk Well No. 1
Office Address 680 Fourth Financial Center, Wichita 67202
Character of Well (Completed as Oil, Gas or Dry Hole)
Dry Hole



Locate well correctly on above
Section Plat

Date Well completed 4/30/80 19
Application for plugging filed 4/30/80 19
Application for plugging approved 4/30/80 19
Plugging commenced 4/30/80 19
Plugging completed 4/30/80 5 p.m. 19
Reason for abandonment of well or producing formation

If a producing well is abandoned, date of last production 19

Was permission obtained from the Conservation Division or its agents before plugging was commenced? Yes

Name of Conservation Agent who supervised plugging of this well Gil Balthazor
Producing formation Depth to top Bottom Total Depth of Well
Show depth and thickness of all water, oil and gas formations. RTD 4281


OIL, GAS OR WATER RECORDS

CASING RECORD

FORMATION	CONTENT	FROM	TO	SIZE	PUT IN	PULLED OUT
	Surface	0	218'	8-5/8"	yes	no

Describe in detail the manner in which the well was plugged, indicating where the mud-flui was placed and the method or methods used in introducing it into the hold. If cement or other plugs were used, state the character of same and depth placed, from feet to feet for each plug set.

1st plug @ 1000' with 60 sx
2nd plug @ 200' with 30 sx
3rd plug @ 40' with 10 sx
5 sx in rathole
Job complete @ 5 p.m. 4/30/80



(If additional description is necessary, use BACK of this sheet)

Name of Plugging Contractor Slawson Drilling Company, Inc.


STATE OF Kansas COUNTY OF Sedgwick, ss.
James C. Remsberg, Slawson Drilling Co., Inc. (employee of owner) or (owner or operator of the above-described well, being first duly sworn on oath, says: That I have knowledge of the facts, statements, and matters herein contained and the log of the above-described well as filed and that the same are true and correct. So help me God.

(Signature) James C. Remsberg
James C. Remsberg
200 Douglas Building, Wichita, Kansas 67202
(Address)

SUBSCRIBED AND SWORN TO before me this 6 day of May, 1980

Mary Lou Taylor
Mary Lou Taylor Notary Public.

My commission expires January 17, 1981



DRILLERS LOG

OPERATOR: American Energies Corporation
680 Fourth Financial Center
Wichita, Kansas 67202

WELL NAME: Klenk #1
NE NE SW Sec. 3-10S-23W
Graham County, Kansas

CONTRACTOR: Slawson Drilling Company, Inc.
200 Douglas Building
Wichita, Kansas 67202

COMMENCED: 4/21/80

COMPLETED: 4/30/80

RTD: 4281'

SURFACE CASING: 8-5/8" set at 218' with 170 sx cement

0' to 225' 12½" Surface Hole
225' to 1998' Shale
1998' to 2037' Anhydrite
2037' to 3075' Shale
2075' to 3350' Shale & Lime
3350' to 3715' Lime & Shale
3715' to 3800' Shale & Lime
3800' to 3895' Shale & Lime
3895' to 4281' Lime
RTD 4281'

STATE OF KANSAS

COUNTY OF SEDGWICK

I, James C. Remsberg, of the Slawson Drilling Company, Inc.
hereby state the above is an accurate copy of the Klenk #1 log for
American Energies Corporation.

James C. Remsberg
James C. Remsberg

Subscribed and sworn to me this
6th day of May, 1980

Mary Lou Taylor
Mary Lou Taylor, Notary

My commission expires January 17, 1981

