

TYPE OR PRINT

NOTICE OF INTENTION TO DRILL

RULE 82-2-311

TO BE FILED WITH THE STATE CORPORATION COMMISSION PRIOR TO COMMENCEMENT OF WELL



1. Operator KIMBARK EXPLORATION CO Address 201 UNIVERSITY BLVD DENVER CO
2. Lease name KUNN Well No. 1 County GRANHAM 2nd
3. Well Location NENE SW Sec. 17 Township 10 S Range 25 W.
4. Well to be drilled 330 ft. from nearest lease line.
5. Drilling Contractor SAME Address _____
6. Type of equipment: Rotary Cable Tool Approx. date operation to begin 2/11 1962
7. Well to be drilled for Oil Gas Disposal Input Estimated Total Depth of Well 4050 ft.
8. Depth of deepest fresh water well within one mile of location _____ ft. If none exists, write NONE NONE
9. Ground elevation at location is approx. _____ ft. higher or _____ ft. lower than ground elevation at water well.
10. Depth of the deepest municipal water well within three miles of location _____ ft. If none exists, write NONE NONE
11. Operator states that he will set surface pipe at least 25 ft. below all Tertiary or unconsolidated deposits and, taking into consideration differences in ground elevations, that the minimum depth necessary, to the best of his knowledge and belief, to protect all fresh water zones is 160 ft. and operator agrees to set surface pipe at this location to a depth of not less than 160 ft. Alternate 1 Alternate 2 .

REMARKS:

KIMBARK EXPLORATION
Signature of Operator By W.C. Orville


RECEIVED
STATE CORPORATION COMMISSION
MAR 5 1962
3-6-62
CONSERVATION DIVISION
Wichita, Kansas





POSTAGE DUE, 4 CENTS

State Corporation Commission of Kansas
Conservation Division
500 Insurance Building
212 North Market
Wichita 2, Kansas



(IF PREFERRED, MAIL IN ENVELOPE)